

Air-Photo Evidence

**World-War-Two Photos of Alleged
Mass-Murder Sites Analyzed**



**Irrefutable evidence from World War II aerial photographs
taken by Allied and German reconnaissance aircraft**

Air-Photo Evidence

World-War-Two Photos of Alleged
Mass-Murder Sites Analyzed

Edited by Germar Rudolf



Castle Hill Publishers

P.O. Box 243, Uckfield, TN22 9AW, UK

6th edition, May 2020

HOLOCAUST HANDBOOKS, Volume 27:

Germar Rudolf (ed.): *Air-Photo Evidence:*

World-War-Two Photos of Alleged Mass-Murder Sites Analyzed.

Uckfield, East Sussex: CASTLE HILL PUBLISHERS

PO Box 243, Uckfield, TN22 9AW, UK

6th, corrected and updated edition, edited by Germar Rudolf, May 2020

The first three editions of this book bore John C. Ball as the author of this work. On Jan. 29, 2015, John requested not to use his name for new editions, but allowed us the use all of the photographic and textual material as we see fit.

The first edition appeared in 1992 under the title *Air Photo Evidence: Auschwitz, Treblinka, Majdanek, Sobibor, Bergen-Belsen, Belzec, Babi Yar, Katyn Forest— World War II photos of alleged mass murder camps! Does evidence confirm or dismiss eye witness stories? Were gas chamber marks put on by CIA workers?*, self-published by the author, Ball Resource Services Ltd., Delta, BC, Canada.

The second edition of January 2015 has the same title as the current one and is a marginally corrected reprint of the first edition with a preface similar to the present one plus a number of footnotes added.

Compared to the fifth edition of January 2018, this one has updated bibliographic information plus a changed chapter on Babi Yar.

ISBN10: 1-59148-247-X (print edition)

ISBN13: 978-1-59148-247-5 (print edition)

ISSN: 1529-7748

Published by CASTLE HILL PUBLISHERS

Manufactured worldwide

© by Castle Hill Publishers

Distribution: Castle Hill Publishers

PO Box 243

Uckfield, TN22 9AW, UK

shop.codoh.com

www.HolocaustHandbooks.com

Cover illustrations:

Front: top left: Auschwitz Birkenau Camp, May 31, 1944 (see p. 55); top right: Babi Yar Ravine, Fall 1941 (see p. 153); bottom: U.S. bomber B-17 “Flying Fortress” over Germany. Back: right (from top to bottom): Babi Yar, Sept. 26, 1943 (see p. 156); Belzec Camp area, May 16, 1944 (see p. 143); Sobibor Camp area, May 30, 1944 (see p. 148); Treblinka Camp area, Nov. 1944 (see p. 131); left: Majdanek Camp, Sept. 18, 1944 (see p. 151). Background: Auschwitz area, June 26, 1944 (see p. 36)

Table of Contents

	Title	Page
	Foreword, by Germar Rudolf.....	5
	About the First Edition’s Author and this Book.....	9
	Maps.....	10
	Introduction.....	11
1	The Development of World War II Aerial Photography.....	13
2	Firebombing Hamburg Creates Largest Fire in History.....	17
3	The Katyn Forest 1940 Executions.....	21
4	Thousands of Typhus Victims Buried by British in Bergen-Belsen.....	31
5	Auschwitz	
5.1	One Million Alleged Gassed and Cremated at Largest Extermination Camp.....	35
5.2	The I.G. Farben Coal Liquefaction Complex.....	38
5.3	Auschwitz I – A Camp Surrounded by Roads, Towns, and Houses.....	45
5.4	Evidence Shows CIA Auschwitz Report Based on Altered Air Photos	53
5.4.1	The Fences around the Birkenau Crematoria, by Carlo Mattogno	70
5.5	Farms Surrounding Birkenau	75
5.6	Air Photos Show What People Arriving by Train in 1944 Experienced.....	80
5.7	The 1944 War Refugee Board in the Light of Subsequent Research Results	86
5.8	Crematoria II & III at Birkenau – Eyewitness Accusations	88
5.9	Crematoria IV & V with Alleged Gas Chambers at Birkenau Visible from Outside.....	96
5.10	The Alleged Mass Cremations Near “Bunker 2” West of the Birkenau Camp	103
5.11	The Bombing of the I.G. Farben Industrial Complex	107
5.12	Cyanide Sampling from Buildings Where Cyanide Gas Was Allegedly Used	113
5.13	Possible Mass Graves Visible on Air Photos	118
6	800,000 Allegedly Gassed and Cremated in the Treblinka Camp	121
7	600,000 Allegedly Gassed and Cremated in the Belzec Camp.....	137
8	250,000 Allegedly Gassed and Cremated in the Sobibor Camp	145
9	Majdanek – Allegedly 80,000 People Executed and Cremated.....	149
10	Babi Yar Mass Executions, Exhumations, Cremations – 1941/43	153
11	Conclusions.....	157
	Bibliography.....	162
	Air Photo Reference Numbers	164
	Index.....	166

Foreword

In his 1976 book *The Hoax of the Twentieth Century*, Dr. Arthur R. Butz explained in detail that, during the Second World War, the German industrial activities around the infamous Auschwitz Concentration Camp were of great strategic importance to the Allies. Hence he concluded that Allied reconnaissance aircraft must have taken many photos of the area, which to this day could be very revealing regarding the true nature of the Auschwitz Camp, as certain activities claimed by many eyewitnesses would have been so vast that they could not have been missed by Allied intelligence.¹ But no such photos had been released by 1976. That changed three years later, when the U.S. Central Intelligence Agency published a slender brochure containing a few such aerial photos. The authors (Brugioni/Poirier) claimed that these photos do indeed prove the claims made by many witnesses in terms of containing evidence for an ongoing mass murder. At that time, revisionism was not yet well organized in the Anglo-Saxon world, so no thorough refutation of the CIA's claims was published at that time in English. I know only of reactions by German revisionists who undertook to debunk the CIA's claims (see Stäglich & Walendy.)

The matter changed in 1992 when John Clive Ball published the first edition of the present book. This book was a game changer. Rather than reacting to what others had claimed, it set a new standard of historical forensics by which all future publications about the Holocaust had to be tested.

Almost every revisionist book that appeared after Ball's epoch-making study also included analysis of relevant air photos. The most important book in this regard is probably Mattogno's *Auschwitz: Open-Air Incinerations*. It investigates the claims made by many Auschwitz witnesses that, from May through August 1944, gargantuan cremation pyres in huge pits were burning day and night at the Auschwitz-Birkenau Camp, upon which the corpses of hundreds of thousands of murdered Hungarian Jews were being turned into ashes. It is claimed that during this time the entire area was blanketed in thick smoke. Of course pictorial evidence of such large undertakings would have been captured on air photos taken by Allied reconnaissance planes. But as the reader of the present study will discover, the extensive photos of the place and time show nothing unusual at all.

It goes without saying that some of the few orthodox historians who dared to confront revisionist research had to deal with these air photos as well (foremost Shermer/Grobman and Zimmerman), although their attempts at papering over the huge cracks in orthodox historiography were swiftly exposed as seriously flawed by leading revisionists.²

A few more air photos of the Auschwitz Camp taken by the Allied and German air forces have been discovered since the first edition of the present study had appeared, but they show much the same thing. A few of them require our attention, though, as they show a column of smoke rising from a small area of the Birkenau Camp. I have added them and a brief discussion of what we see there to Chapter 5.9. Also, the subject of massive open-air incinerations allegedly going on between mid-May and late summer 1944 in an area west of the Birkenau Camp near the so-called "Bunker 2" – a makeshift homicidal gas chamber of legendary proportions – has been dealt with in this new issue with the new Chapter 5.10. It also features two new air photos. None of them show any smoke in this area, though, hence no trace of any incinerations at all...

¹ In the 4th U.S. edition of 2015, see the chapter "Auschwitz of Great Interest to Americans," pp. 85-89, and "Where are the pictures?," pp. 202f.

² See Carlo Mattogno, "Denying Evidence," in: Rudolf/, pp. 203-280, in particular pp. 236-244; and "The Elusive Holes of Death," *ibid.*, pp. 291-407; especially pp. 303-305, 380-384.

In 1994, a paper by John Ball was published which summarized the present book and added a few more aspects, which the interested reader might want to consult as well.³ One particularly interesting issue is Ball's suspicion that the air photos released in 1979 by the CIA have been tampered with, as he describes in the present book (Chapter 5.4). In his 1994 paper he wrote about this:⁴

“After realizing these facts of the matter, I went to the National Archives and requested to see the originals, since the photos given to me as originals had clearly been altered. And in fact I was then given air photos which I was assured were the originals. These were indeed of better quality than the negatives I had been given first: due to the better focus, the work of the forgers was considerably more clearly apparent at the same places on the photos. When I pointed this out to the Archives staff, I was told that these were the negatives which the National Archives had received from the CIA in 1979, and that they had always believed that they were in the precise state in which they had been taken from the reconnaissance planes in 1944. I was told that I was the first member of the public ever to have seen these negatives. Now they would be returned to the archives forever, to be handed out only at the request of government agencies such as the CIA.”

A year later, an Austrian publication attacked Ball for these statements, insinuating that these negatives are available to anyone on request:⁵

“He [Ball] surrounds this claim [re. the alterations] with a graphic account of his research in the National Archives in Washington, where these photos, he claims, are now locked away for all time because he had proved that they were falsified. He withholds from his readers the fact that these same photos may be viewed in the State Museum of Auschwitz [...]”

It is needless to say that there can be only *one* original negative of each photograph, namely the one that was in the camera when the photo was taken (and which the CIA might have destroyed). All the other negatives are copies, of which in this case many may exist at various locations, each of them of course subject to loss of quality and alteration.

An interesting episode about the question whether or not these air photos have been tampered with occurred in the context of the second Zündel trial.⁶ During that time, Dino Brugioni approached Ernst Zündel privately and told him “off the record” that he himself does not believe that the air photos published by him prove the orthodox Holocaust narrative and that he, too, has the suspicion that the photos he was given by his superiors to analyze in 1979 had been tampered with.⁷ For me, of course, this is not much more than hearsay, so not much weight can be put onto it.

Fact is, however, that in 1999 Brugioni published a book entitled *Photo Fakery* which explored “The History and Techniques of Photographic Deception and Manipulation,” according to the subtitle of the book. The book exposes and explains a wide variety of tampered-with photos of political importance. Only one set of photos in the entire book is claimed to be original, untampered and authentic: the Auschwitz air photos Brugioni had published 20 years earlier. Why would Brugioni include those *exceptions* in a book about forgeries which otherwise doesn't even remotely touch upon the Holocaust topic?⁸

I leave that to the reader's imagination.

³ John C. Ball, “Luftbildbeweise,” in: Rudolf, *Der Holocaust auf dem Seziertisch*, pp. 275-290; English: “Air Photo Evidence,” in: Rudolf, *Dissecting the Holocaust*, S. 263-277.

⁴ Here quoted from the English ed., *ibid.*, pp. 278f.

⁵ Bailer-Galanda/Benz/Neugebauer, p. 25 (translation mine).

⁶ On that trial see Kulaszka.

⁷ Ernst Zündel, private communication.

⁸ See the review by Widmann.

John Ball and I started working on a new edition of his book in late 2003/early 2004, when he started sending me new aerial photos not discussed in the first edition of the present study. At that time we also considered enabling the reader to look at some of the Auschwitz air photos taken in rapid succession with 3D glasses in order to get a three-dimensional impression. The project was delayed, as I was working on other projects, and then, in October 2005, I was actually arrested by the U.S. authorities and deported back to Germany, allegedly for an immigration violation, but really because my revisionist work had made me many powerful enemies (see Rudolf, *Resistance Is Obligatory*). At that time three other leading revisionists were also thrown in jail (Ernst Zündel, Siegfried Verbeke, David Irving). Although that is an entirely different story, fact is that John Ball got scared by this sudden spike in persecution of peaceful dissidents. Around that time, he decided to quit revisionism, hand over all material to others who wanted to continue, move to a different place, start a different business, and change his name. Only in early 2015, after I had published the greatly improved 3rd edition of the present book, did John Ball contact me. Since most of the material in this book is in the public domain for which John could not claim any copyright, and because he still did not want to get re-involved in, or associated with, revisionism, he asked me to remove his name from this new edition and use someone else's. He also told me that he could not help me with getting the original photo prints used to prepare his first edition, because in 1994 he had given them all to Ernst Zündel on his request, but when Zündel's home in Toronto was fire-bombed a year later, all the prints went up in flames. Therefore, for this edition, too, we will have to make do with the professionally prepared high-resolution scans of the images reproduced in the first edition. Quality losses are minimal, and the results visible in the present print-on-demand book are good enough for most of us. Those who want to seriously explore this issue in more depth are advised to get prints from the archival resources mentioned, though.

The present study has 168 pages, 48 more than the first edition. This is due not only to the fact that I have included a few more air photos addressing issues not discussed in earlier editions of this work – as mentioned before – but also because all the pertinent material which John Ball had published in his 1993 16-page brochure *The Ball Report* has been integrated. That brochure consisted mainly of Ball's schematic drawings of the crime scenes investigated plus a brief summary of chemical analyses of wall samples he had taken at Auschwitz in early 1993. I have expanded that subject with a brief introduction into the relevance of analyzing such samples, and by summarizing the analytic results obtained by other authors who preceded Ball with their sampling.

Several sections of Ball's original work have been extensively edited for this current edition, as they were erroneous to the point where keeping them as they were would have been irresponsible. Writing this, I do not mean to criticize Ball for the mistakes he made back then. In the early 1990s, John Ball was a novice in Holocaust research (as was I at the time). It was therefore to some degree inevitable for him to make a number of mistakes. Some of them he might have avoided, had he communicated with more-experienced researchers in the field prior to publishing the first edition of his book. Other errors, however, became apparent only due to subsequent research published in later years, upon which I could rely for this edition.

One of these issues – whether the black lines around the Birkenau crematoria are due to thick fences or the result of CIA manipulations – is addressed in this edition by Carlo Mattogno. He shows that the Auschwitz camp authorities planned to surround the crematoria with vegetation making them less conspicuous to the inmates, and a post-war photo indicates that at war's end a makeshift fence of tree branches was indeed present around at least one of the crematoria, or rather its ruins. I doubt, though, that such

a slender fence of twigs and branches could produce the thick dark lines on the air photos, which look more like massive, thick walls. For this reason, I keep Ball's original suspicion of manipulations as it is.

There have been two noteworthy reactions by experts to Ball's findings, one by Nevin Bryant, supervisor of Cartographic Applications and Image Processing Applications at NASA's Jet Propulsion Laboratory in Pasadena, California, the other by Carroll Lucas, an expert of air-photo interpretation with 45 years of experience working for the biggest criminal organization in the world, the CIA.

We know of Bryant's expert opinion only through what other wrote about it,⁹ which was pretty much limited to identifying several groups of inmates visible on the photos. Of course, in a camp housing many thousands of inmates, and during late spring and early summer 1944 at times perhaps even more than a hundred thousand, you would expect to see many groups of inmates moving about outdoors. That proves nothing. In that context, Shermer and Grobman committed a minor blunder about the so-called "moiré effect" which I address here on p. 63. (I am sure that Bryant would not have endorsed such nonsense.) Interestingly, Shermer and Grobman – and with them probably also Bryant – are completely silent about any outdoor cremations, even though that ought to be the primary focus of any air-photo analysis, as such cremations would be highly visible and would allow gauging the order of magnitude of the claimed events unfolding at Birkenau in 1944.

Lucas's 23-page report was published in its entirety (Zimmerman, pp. 276-298), but surprisingly he does not reproduce any air photo, and thus offers nothing at all to back up his claims and conclusions. Regarding outdoor cremations, he correctly points out that small smoke plumes are visible on some photos (Zimmerman, p. 290; see several such photos on pp. 97-101 in this study), but he neglects to compare those small fires with the kind of pyres that would have been needed if the claimed daily outdoor cremation of thousands of gassing victims had really happened. As Mattogno has shown,¹⁰ Lucas was apparently harassed by Zimmerman to make statements which are not supported by the evidence, like the claim that storage barracks are visible near the so-called Bunker 2 on a photograph of May 31, 1944, when later images clearly show that these storage barracks were built only subsequently (Zimmerman, p. 299; see p. 119 in this study). That leads me to believe that Lucas's analysis was not an expert report but rather a report of complaisance. At any rate, he, too, failed to find evidence for mass murder.

With this, please enjoy reading this fine pioneer work of Holocaust revisionism in its latest, revised edition.

At this point, I wish to express my gratitude to Jett Rucker for carefully proofing this study, to John Ball for sending me scans of his original hand-drawn maps and schematic drawings, to Hannes Metzner for his constructive criticism,¹¹ and last but not least to Carlo Mattogno for his critical and constructive peer review, in particular for his input regarding potential mass graves near the Auschwitz-Birkenau Camp as discussed in Section 5.13, as well as for writing his short essay on the crematoria fences added to this study on pp. 70-74.


Germar Rudolf, March 16, 2017

⁹ Shermer/Grobman, pp. 143-153; similar van Pelt, p. 84.

¹⁰ *Auschwitz: Open-Air Incineration*, 2nd ed., pp. 52f., 54-57, 65-79.

¹¹ <http://holocaustcontroversies.blogspot.com/2015/02/john-balls-air-photo-evidence-on.html>

About the First Edition's Author and this Book



April, 1992: Myself at the National Archives Air Photo Library in Alexandria, Virginia.

A brief history:

Residence: Residence: I have lived in British Columbia, Canada, almost all my life and now live in Delta, just outside of Vancouver.

Training: In 1981, I received a Bachelor of Science degree in Geology from the University of British Columbia.

Air photo experience: With my work as a mineral exploration geologist, I have interpreted air photos using stereo magnifying equipment since 1976.

Air photos:

- (1) I selected the 1939 to 1945 air photos of Europe and western Russia during April and May 1992 from the collection at the U.S. National Archives Air Photo Library in Alexandria, Virginia.
- (2) The photos were interpreted in Vancouver using a Jena Interpreterscope and a table stereo viewing magnifier, and
- (3) I then enlarged selected photos using a Pro-Lab 4 x 5 inch enlarger, and had them scanned for publication at 150 lines per inch.

Acknowledgement:

I wish to thank the staff at the National Archives Air Photo Library for their patient assistance in helping me locate the photographs reproduced in this book.

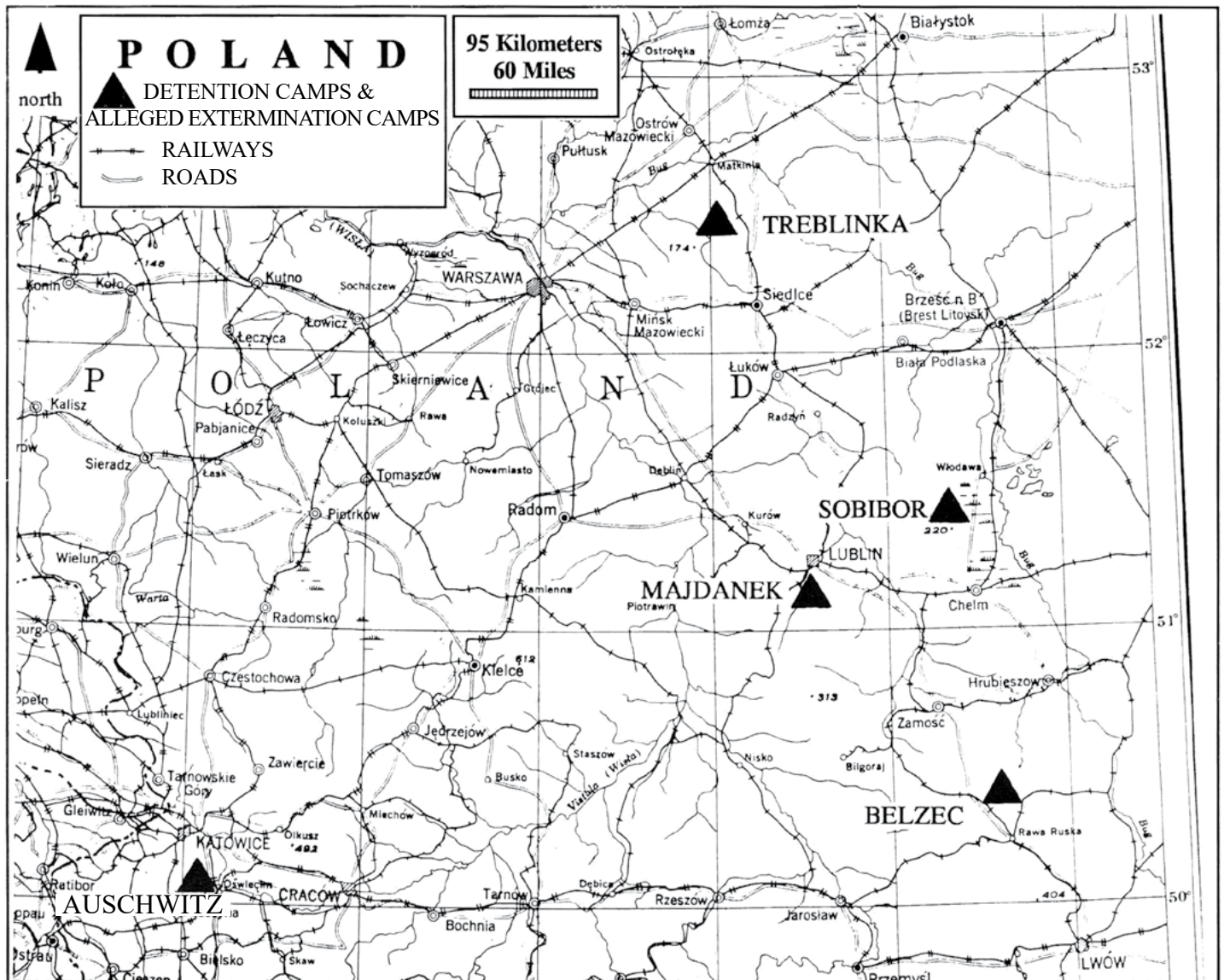
Irony of using *German* air photos:

It is ironic that half of the air photos in this book, which are being used to determine the truth about accusations that Germans systematically murdered people in detention camps, are those which were exposed by the *German* military from 1939 to 1945 when they were taking photos of targets such as railway lines and access roads.

Air photos taken from 1939 to 1945 by the Americans and British are only available for Auschwitz and Bergen-Belsen; all of the other 1939 to 1945 photos in this book were exposed by Zeiss Jena cameras in German air force planes.

Caveat

In 1998 John C. Ball started a website called www.air-photo.com. Due to the present book and this website, increasing social and legal pressure was exerted against Ball, who saw his livelihood as a mineral exploration geologist threatened. He therefore decided eventually to move from his old home to a new place, and to change his name. A revisionist friend maintained the website for a number of years, but it is now defunct.



Introduction

1. Objective when I started research:

My objective was to analyze aerial photographs of World War II German controlled detention camps in Poland for evidence to confirm the claims that mass murders, burials, and cremations had been conducted there, and to compare this evidence with information from other locations where mass executions or deaths together with mass burials had occurred.

2. Method:

I reviewed the books listed in the references and then compared these allegations for each of the alleged mass murder camps with the evidence revealed from studying the air photos. Enlargements were made of important pictures.

3. Chapter arrangement:

Chapters 2 to 4 review areas like the Katyn Forest where mass burials occurred, **Chapter 5** reveals air photo evidence about whether mass murders and cremations were being conducted at Auschwitz or Birkenau, **Chapter 5.4** shows evidence which I believe proves marks were added to 1944 Auschwitz air photos before their public release in 1979, and **Chapters 6 to 10** show the Treblinka, Belzec, and Sobibor camps from 1940 to 1944 and the Babi Yar Ravine as it looked in 1943.

4. Nothing is hidden from air photos:

Looking at the air photos will be just as if we went back in time to World War II to take a series of airplane flights over the different areas.




Photo 1: Myself looking at a few of the 1.2 million German air photo prints in the U.S. National Archives collection from which half the photos in this book are taken.




Photo 2: Using a microscope to inspect one of the thousands of rolls of 23 centimeter (9 inch) negatives taken by the American military from which the other half of the photos are taken.

Chapter 1

The Development of World War II Aerial Photography

During the 1930's German technicians pioneered the development of aerial photography cameras, high quality lenses, and viewing equipment. From 1939 to 1945 they compiled millions of air photos from flights over Europe and western Russia. Photo interpreters monitored military equipment and troop movements while using stereo viewing magnifiers, which give a 3-dimensional effect by looking at two photos taken one after the other that both photographed the same area on the ground.




Photo 1: A Messerschmitt 110 twin engined air photo plane.



Photo 2: A Lublin, Poland, train station map drawn on an air photo.

Air photos from American library which were taken by Germans are in this book




Photo 3 – After 1945: Americans looking through a German-made stereo viewing magnifier which also allows two people to view at the same time.


At the end of the war the American military seized truckloads of German air photo prints and sent them to the U.S. where 1.2 million were released to the public during the 1980s. The German photos in this book were selected from the collection stocked at the National Archives Air Photo library at Alexandria, Virginia, U.S.A

Chapter 1

American and British air photo development

U.S.-American and British air photo reconnaissance and interpretation developed from being almost non-existent in 1939 to a well-equipped and top-priority program by 1943. Bombing targets such as communication centers, railway stations, power plants, factories, and city centers were photographed, and the developed 23 centimeter (9 inch) prints were studied at field offices and at the large Medmenham interpretation center near London, England, where the U.S.-Americans and British worked together.

Photo 4: (right) A U.S. Army interpreter writes a report while using a stereo viewing magnifier.



Faster higher aircraft combined with larger focal length cameras by 1943

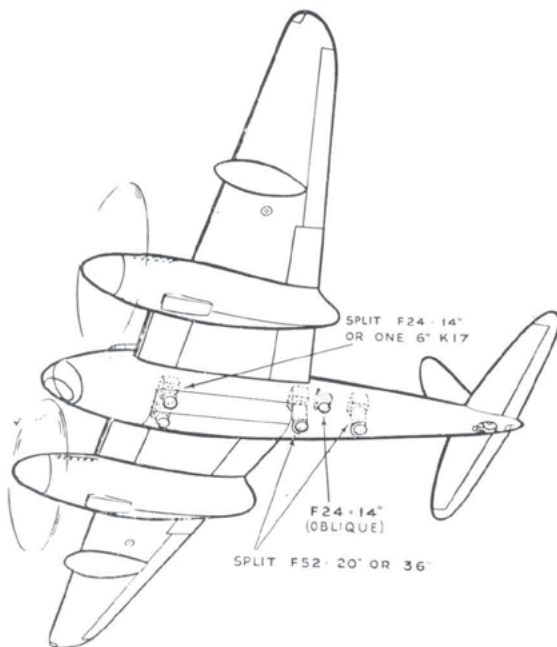



Photo 5: (above) Camera locations in the Mosquito. **Photo 6:** (right) A 36-inch (90-centimeter) camera in position that could obtain large scale images from high elevations.



The twin-engined DeHavilland Mosquito aircraft was modified after 1940 so that it could photograph most areas of Europe after 1941 because:


- (1) radar could not detect it, as it's skin was plywood,
- (2) it flew 600 kilometers (375 miles) per hour at 13 kilometers (8 miles) altitude, and
- (3) it could fly 1450 kilometers to a target and then return.

The Germans were also aware that after 1943 the Mosquito could fly from Italian airfields to photograph Poland.

By 1943 long-focal-length 90-centimeter (36 inch) cameras were developed.

Chapter 1

Camouflage used to bide important or sensitive possible bombing targets




After 1941 the German military was aware that high altitude aircraft were photographing western Europe, and after 1943 they knew all of former Poland could be reached from Italian airfields. They therefore made extensive use of camouflage to conceal and guard important and sensitive installations from being photographed and bombed.

Photo 7 – 1942: (left) Photos taken in Europe before and after a factory was camouflaged using draped coverings and paint.

Camouflage often not successful against air photos

Photo 8: (below) The results of using camouflage were mixed. A factory or weapons storage site could be made to look like a farmhouse to an observer in a plane, but if photographed the building would probably fail to deceive the camera for its ability to record small details and at the same time give an overall view of the building in relation to its surroundings. Two factories determined by air photo interpreters to *be* factories are the camouflaged shoe factory at Wasserburg (left) and the agricultural equipment factory at Baumenheim (right).



Chapter 1

Air photo interpretation used to confirm or dismiss stories from spies

By 1942 spies in Europe were channelling rumors, indications, and ‘eyewitness’ accounts of selected areas to England, which were summarized and given to British or U.S. air-photo interpreters who would study the photos for evidence as to whether these spy reports could be confirmed.

Military commanders placed the highest priority on air photo interpretation reports because they gave positive evidence of a selected target as opposed to rumors and alleged ‘eyewitness’ stories. For example, spies may have submitted evidence that a group of farmhouses were being used to produce aircraft parts, but it wouldn’t be until an interpreter received and could study air photos for evidence such as ground scarring from vehicles, smoke, chimney sizes, fuel storage areas, or changes in the building layout from previous months that a decision could be produced as to whether the spy reports could be confirmed or not.




Photo 9: (left) The largest battleship in the world at that time, the Tirpitz, photographed off the Norwegian coast on July 12th, 1944, to confirm spy stories it was in the area. The British sank it with six-ton bombs after determining its exact location and anti-aircraft defenses from the air photos.

Photo 10: (above) Low-level photos using a camera positioned in the nose of a plane such as the Mosquito were used to obtain information on important potential bombing targets such as this radar installation in Denmark.

(Photo References: 1, 4 to 10: British Air Ministry, *Evidence in Camera*; Photo 3, Stanley, Roy, *World ... Intelligence*.)

Chapter 2

Firebombing Hamburg Creates Largest Fire in History

On Sunday, July 28th, 1943, from 1 to 2 am British planes dropped napalm, phosphorous, and explosive bombs on the Hamm & Hammersbrook residential districts of Hamburg, Germany, to create a firestorm that engulfed a 5-kilometer (3-mile) wide area sending a 2-kilometer (1¼-mile) wide column of flames soaring 4 kilometers (2½ miles) high which pushed superheated gasses a further 8 kilometers (5 miles). To feed the 600-degree centigrade (1200-degree Fahrenheit) firestorm, winds reached 240 kilometers per hour (150 miles per hour) dragging uprooted trees and people into the inferno. (Ref.: Caiden, M., pages 4 to 50)

In oxygen-deprived shelters people suffocated while clawing at blocked exits. On rubble strewn streets people met choking gasses, burning debris, and walls of flame. They scrambled to the Elbe or Alster Rivers writhing in pain from boiling asphalt and burning phosphorous. Children were dragged into the flames or stuck to boiling asphalt. Thousands simply vaporized. Many who reached the rivers died unable to stop the burning phosphorous.

For 10 days from July 24th to August 2nd, 1943, British night and U.S. day bombing completely demolished a seven-kilometer (4½-mile) wide area and severely damaged a 12-kilometer (7½-mile) wide zone destroying 300,000 dwellings and killing over 100,000 people.

In cellars rescuers found shriveled remains and melted pools of glass, bones, and fat. Grotesque charred figures littered the streets.

Unrecognizable bodies were loaded into trucks and driven to Ohlsdorf cemetery in the northern section of the city. Here four mass graves, each measuring 130 meters (426 feet) long and 16 meters (52 feet) wide, were dug in the sandy soil in the form of a cross by workers assisted by a mechanical excavator. Truck drivers approximated the numbers in their loads before the unidentified bodies were raked into the pits. Each of the four graves held an estimated 10,000 bodies. The bombing of Hamburg was over.

(Ref.: Middlebrook, M., pages 356-366, & plate 40)



Photo 1 – July 1943: Three of the charred corpses that were most likely driven to the Ohlsdorf cemetery for burial. There was no attempt to identify thousands of the blackened shriveled corpses.



Photo 2: The Nikolaifleet waterway in the Altstadt before the 1943 bombing.

Photo 3 – taken after July 1943: A half-kilometer-wide (1,600 ft) section of the seven-kilometer wide (4½ mile) area destroyed in the fire-bombing. Only walls stand in these five-story buildings. This oblique photo would not have been as useful to British and American air-photo interpreters assessing the damage as the vertical air photo below.




Photo 4 – taken shortly after July 1943: In this photo of downtown Hamburg between the narrow canals, about a third of the buildings were reduced to rubble and two thirds were completely burned out with only their walls left standing.

Chapter 2


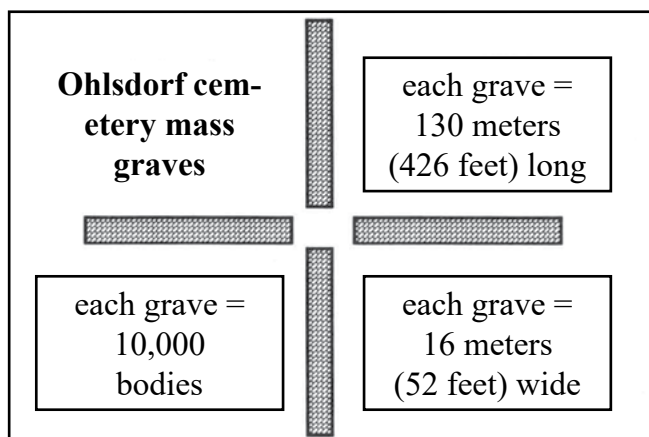


Photo 5 – taken after 1950:

One of the four mass graves in the Ohlsdorf cemetery. The district names which were bombed are on the signs, including Hammersbrook and Hamm directly in front of the brick memorial. The graves were built in the form of a cross so that access could be gained from all sides and the piles of dirt would not interfere with the work. The grave sizes are shown on the right.

(Ref.: Photos 1, 2, 3, 5 – Middlebrook;
Photo 4 – British Air Ministry)



Chapter 3

The Katyn Forest 1940 Executions

From 1931 to 1939 the Soviet state police had erected fences and placed signs to prevent local villagers from entering a one-square-kilometer section of the Katyn forest they considered their private reserve. Located 15 kilometers (9 miles) west of Smolensk, a narrow road led one kilometer ($\frac{5}{8}$ of a mile) through the forest of 10- to 15-meter (30- to 45-foot) high spruce and pine trees to their 'interrogation' castle on the Dnieper River. In February 1940 dog patrols started. (Ref.: Paul, Allen, page 112-120, and Anders, W., pages 19.)

When ordered in the winter of 1940 to execute thousands of Polish prisoners of war, they had large graves dug near the center of the forest on the side of the narrow winding road. In 1940, from April 3rd to May 11th, 4,400 prisoners were moved by train and then by Soviet 'Black Raven' windowless trucks four kilometers to the graves. Many struggled while being bound as evidenced by bayonet wounds, broken arms, legs and jaws, as well as sawdust stuffed into mouths. Each received a single shot in the back of the head. (Ref.: Lauck, John, pages 18-21)

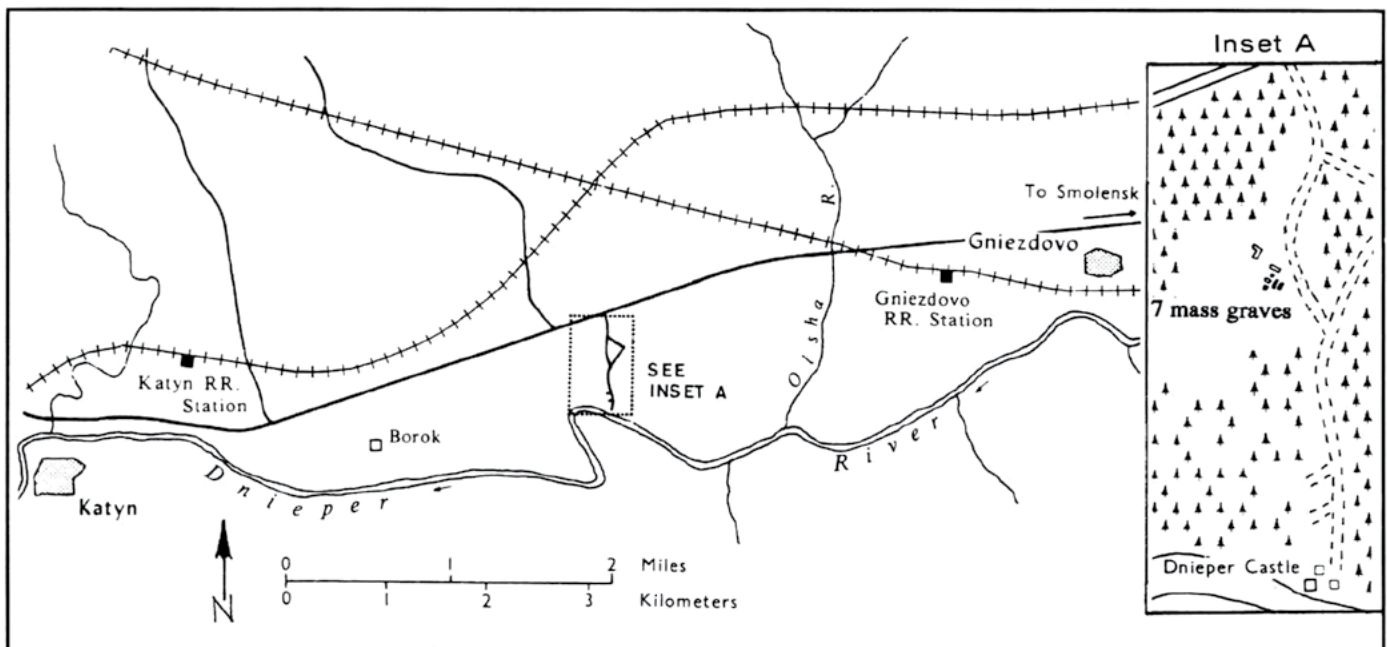
The largest grave was 35 meters (115 feet) long,

8 meters (26 feet) wide, and 3 meters (10 feet) deep, holding 2800 neatly stacked bodies. Added end to end, the seven graves measured 96 meters long and 6 meters wide. In May 1943 pine trees were planted in the cleared area. (Ref.: Anders, W, pages 191-196)

The German army, which occupied the area from July 1941, did not discover the gravesite until February 1943, after they had searched with villagers who remembered being near the railway station in 1940 and seeing prisoners being driven towards the forest. From April to August 1943 the Germans dug up and identified 4,143 bodies while hosting international delegations of forensic experts. In August another 250 bodies were found in an eighth grave, but there was no time to exhume them.

(Ref.: Lauck, John, pages 18-26)

In September 1943 the Soviet army reoccupied the area and conducted their own investigation digging up 950 bodies and blaming the Germans. In 1990 the Soviet government admitted responsibility.



Map 1: The mass graves are labeled in the middle of Inset A. (From: Lauck, John, *Katyn Killings*.)



Photo (a): From an airplane looking southeast across the mass graves and entrance road at the top of the photo. Numerous bodies have been placed next to the graves in order to be identified.



Photo (b): Among the observers who viewed one of the rectangular-shaped three-meter-deep mass graves were some Canadian, British and U.S. prisoners of war shown in this photo.



Photo (d): (above) A large number of the victims were found with their hands tied behind them.

Photo (c): (left) The bodies were entangled with each other and it took many workers months to dig them up.

Photos (a) to (g) are from: Auswärtiges Amt [German State Dept.], *Amtliches Material zum Massenmord von Katyn*. [Official Material about the mass murder of Katyn], images 3(a), 11(b), 5(c), 36(d), 22(e), 16(f).



Photo (e): A group of European journalists overlooked the largest mass grave.



Photo (f): Professor Buhtz showed a group of European forensic specialists some of the methods the Germans used to identify the bodies.

Chapter 3



Photo 1 – Location:

Katyn forest

Dnieper River

Gniezdovo rail station




Goat's Wood section of the Katyn forest

Dnieper River

Photo 2 – January 2, 1944: The ‘Goat’s Wood’ section of the Katyn forest is in between the straight Smolensk-to-Orsha roadway and the river. The ground surface is wavy with small hills, ridges and depressions because of the thick deposits of rock and soil that were deposited by glaciers which covered the valley about 12,000 years ago. Sound is transmitted poorly over this type of surface.

Chapter 3



**Photo 3 –
Sept. 2, 1942:**

Gniezdovo Rail-
way station, where
an average of
125 men per day
were transferred
to ‘Black Raven’
windowless trucks
in small groups to
be driven to the
Katyn Forest.



300 meters
1000 feet

Dnieper River

probable mass-gravesite

Photo 4 – July 9, 1941: This picture was taken just fourteen weeks after the executions ended. The photo is not completely vertical but was taken at a slight angle. It does however show the boundaries of the forest in relation to the cleared areas. The access road is not visible through the thick foliage. Some trees may have been cut down a week after this photo was taken when there was heavy fighting in the area. The clearing in the center is most likely the mass-gravesite.

Chapter 3


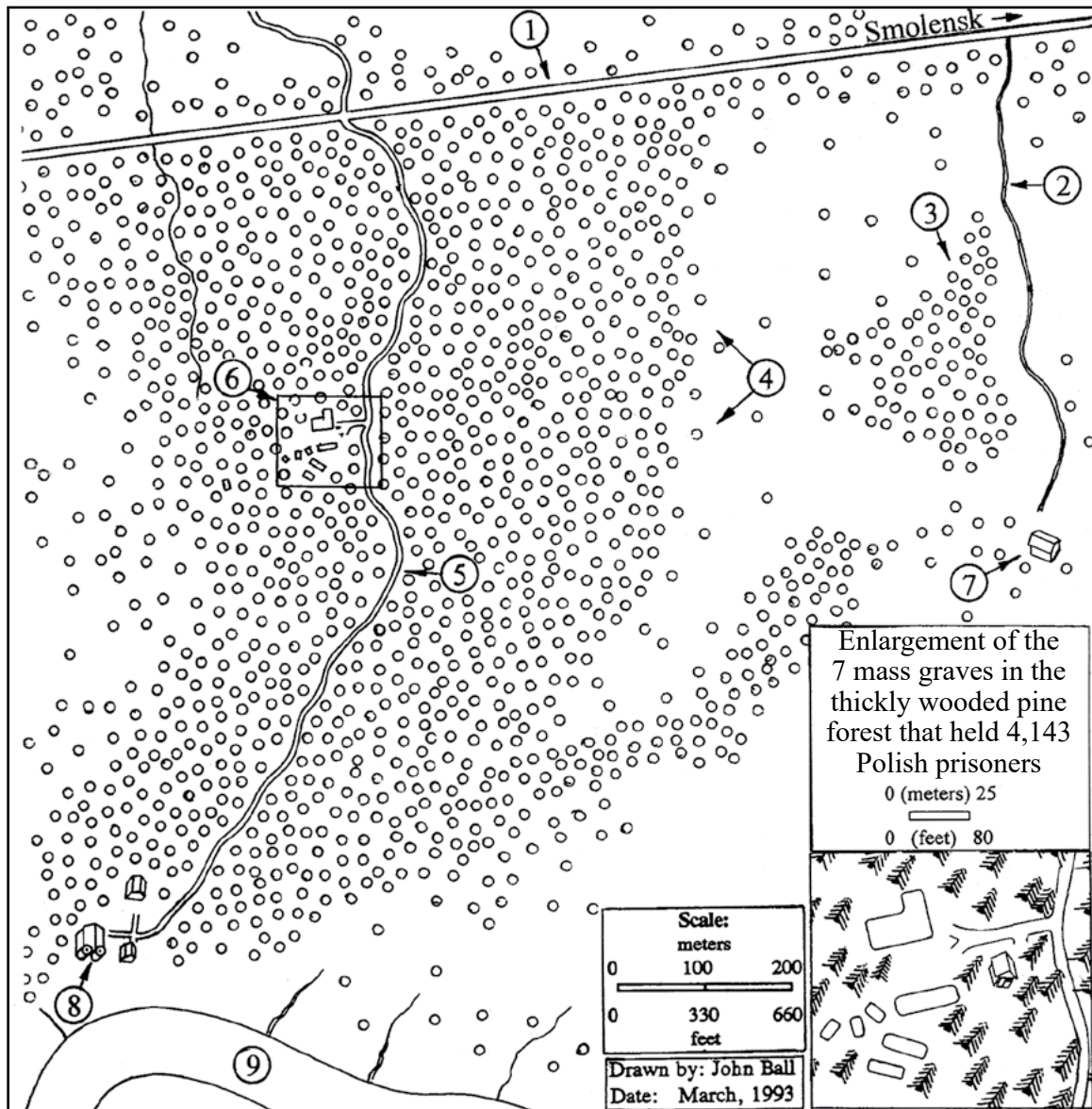


Photo 5 – Sept. 2, 1942: The gravesite area cleared of trees is on the left of the one-kilometer ($\frac{5}{8}$ -mile) road from the highway to the river. The graves were not discovered by the Germans until February 1943 after searching with villagers who had seen prisoners driven towards the forest. However, if the Germans had listened to rumors of executions from local people in 1941 or 1942 and had looked at air photos to recognize the only cleared area in the forest, they might have found the graves earlier.

Chapter 3 Schematic drawing of Katyn Forest



Legend:

- 1 main road from Smolensk 15 kilometers (9 miles)
- 2 foot and horse trail
- 3 pine trees
- 4 Goat's Wood section of the Katyn Forest that was partially fenced in and guarded with dog patrols in 1939 and 1940 to prevent unauthorized entry
- 5 narrow winding road
- 6 enlarged area where 4,143 prisoners were dragged from trucks, bound, shot, put in graves, and where pine trees were later planted to conceal the graves
- 7 the closest building to the gravesite, where an older couple who were beekeepers lived in 1940
- 8 Soviet state police buildings used between 1935 and 1941. After July 1941 it was a German communications center, and although staff drove the road, they didn't find the graves until a hungry wolf led them to search the roadside area with villagers, 1.5 years later
- 9 Dnieper River

Map drawn from 1940 to 1944 air photos (see previous pages and next page).

Chapter 3



Photo 6 – Oct. 13, 1943: (above) In a one-kilometer ($\frac{5}{8}$ of a mile) radius from the gravesite across the uneven glacial deposits there are no houses other than the Soviet police castle on the river and a building on the right side of the picture one kilometer from the gravesite (shown in the box). The Soviets had re-occupied the area one month before this photo was taken, but they had not yet disturbed the seven mass graves which the Germans had built to rebury the exhumed bodies.



Photo 7: (left) The ‘interrogation’ castle on the Dnieper River used by the state police. (Ref.: Auswärtiges Amt, image 4, bottom).

Chapter 3

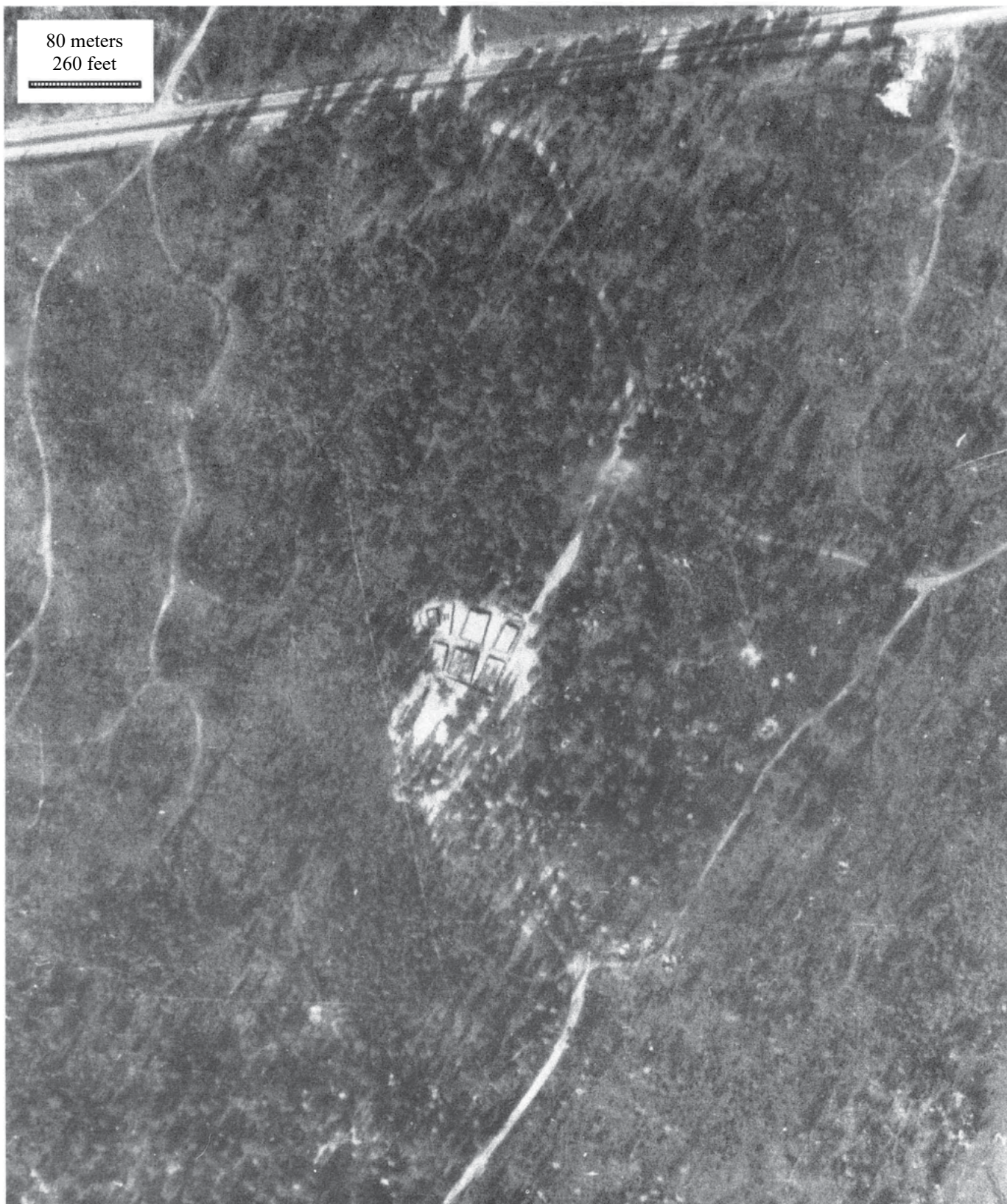


Photo 8 – October 13, 1943: To ensure that none of the local villagers would witness prisoners being unloaded from trucks, executed and buried, the Soviet state police in 1940 dug mass graves near the center of a fenced-in one-square-kilometer (0.6-square-mile) thickly wooded section of the Katyn Forest beside the narrow winding access road.

Chapter 3




Photo 9 – Oct. 3, 1943: (left) Smolensk located 15 kilometers (10 miles) east of the gravesite. This is three weeks after there was heavy fighting in the area. The roofs are missing from almost every building, and vehicles are visible crossing the one rebuilt bridge.



Photo 10 - October 3, 1943: (left) Heavy fighting occurred in the Smolensk area in July 1941 and again in September 1943. The burned out buildings are just a small indication of the devastation.

Chapter 4

Thousands of Typhus Victims Buried by British in Bergen-Belsen

Bergen-Belsen was established in April 1943 as a detention and transit camp. In 1944, from July to December, 1,900 Jewish people from the camp emigrated to Israel. From September 1944 to March 1945 over 25,000 former inmates of Auschwitz and other camps arrived. In early 1945 an outbreak of typhus spread through the camp killing thousands of inmates.

British troops arrived on April 15th, 1945, to see thousands of emaciated corpses of typhus victims. They immediately prevented anyone from leaving, and earth-moving machines were brought in to dig mass graves in the southern part of the camp beside the former crematorium. (Ref.: Gutman, I., pp. 185 to 190)

The sizes of the graves were:

1. One large pit measured 20 meters (65 feet) long and 7 meters (23 feet) wide, and held an unknown number of bodies.
2. About four other pits each measured about 15 meters (50 feet) long and 6 meters (20 feet) wide and also held an unknown number of bodies.

(Measurements were taken from the air photo on page 33.)

Inmates were moved from the southern part of the camp, and sometime after April 25th flame throwers burned the infested buildings. (Ref.: Bloch, S., *Holocaust ... in Bergen-Belsen*)

Photo 1 – about April 20th, 1945: Emaciated bodies being thrown into one of the mass graves dug by the British. From this photo the grave appears to be about 3.5 meters deep, and the walls are steep, but they are not caving in.



Chapter 4



Photo 3 – about April 20th, 1945: (above) One of the mass graves about to be covered with earth.

Photo 2 – August 28, 1945: (left) The Bergen-Belsen camp. Ground scars remain from about 60 buildings that were destroyed. Records show that British troops brought in flame throwers and in May burned the barracks to control the spread of typhus.

To the right of the square field at the bottom of the photo mass graves had been filled in four months earlier. They are seen as irregular rectangular or round white patches.

Chapter 4




Photo 4 – April 25, 1945: (above) This is ten days after the British entered the camp. They have excavated mass graves to the right of the square block in the center of the photo. One large pit appears open. The smaller, more symmetrical pits to the left of the fence could have been dug by the Germans.

Around the mass graves there are a lot of ground scars from vehicles moving earth around, and four or five of the pits appear to have been covered with earth fill. The one large grave could be in the process of being filled with corpses. It measures 18 by 7 meters (60 by 23 feet) and has a pile of dirt 11 meters (36 feet) wide on either side. At least three vehicles are just to the north of the grave.



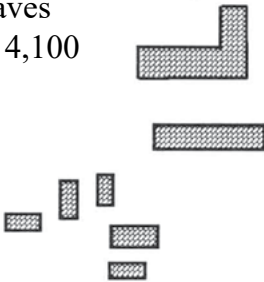
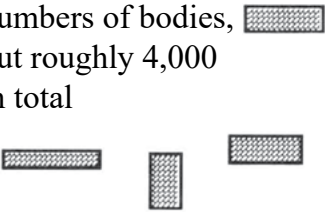


Photo 5 – April 1945: (left) The British inspecting the single open-air crematorium in which the Germans were burning corpses.

Ref.: Photo 1, 3, and 5 from Bloch, S., *Holocaust in Bergen-Belsen*.

Summary of Chapters 2, 3 and 4

Comparing the sizes of the mass graves at Hamburg, Katyn, and Bergen-Belsen

Name:	Particulars:	Size of mass graves:								
<i>Hamburg</i>	When excavating the wide graves, spoil was piled on the sides. If the long trenches had been parallel to each other, at least 10 meters (33 feet) would have had to be left in between each trench to be able to pile this amount of excavated dirt. The depth of the graves is assumed to have been 3.5 meters (11 feet). Total volume of graves: 7,280 m ³ . Density: ca. 1.4 corpses per m ³ .	<div style="display: flex; justify-content: space-between;"> <div data-bbox="865 312 1019 422">each of 4 graves held 10,000</div> <div data-bbox="1252 312 1458 422">each grave was 130 meters (426 feet) long</div> </div>  <div style="display: flex; justify-content: flex-end; margin-top: 10px;"> <div data-bbox="1252 564 1458 638">by 16 meters (52 feet) wide</div> </div>								
<i>Katyn</i>	The average depth of the graves was about 3.5 meters. They had steep walls, because the organic-rich soil in the forest held together well. The bodies were neatly stacked in the graves to allow more room. It took the Germans two months to dig up or exhume 4,100 bodies. Total volume of graves: 2,016 m ³ . Density: ca. 2 corpses per m ³ .	<div style="display: flex; justify-content: space-between;"> <div data-bbox="865 743 1019 816">7 graves held 4,100</div> <div data-bbox="1252 743 1474 974">placed end to end the 7 graves were 96 meters (315 feet) long by 6 meters (20 feet) wide</div> </div> 								
<i>Belsen</i>	Earth was pushed out by a mechanical excavator to piles on either side of the graves. The graves were dug about 30 meters apart to allow room for depositing the spoil. The depth of the pits was about 3.5 meters. Total volume of graves: ca. 2,000 m ³ . Density: ca. 2 corpses per m ³ .	<div style="display: flex; justify-content: space-between;"> <div data-bbox="849 1119 1101 1266">held an unknown numbers of bodies, but roughly 4,000 in total</div> <div data-bbox="1252 1119 1458 1350">one of the graves was 20 meters (65 ft) long by 7 meters (23 feet) wide</div> </div> 								
<i>grave sizes needed to bury large numbers of corpses</i>	Accepting the figure of 10 meters (33 feet) between the graves 3.5 m deep to hold the excavated dirt, then:	<table border="1" style="width: 100%; border-collapse: collapse;"> <thead> <tr> <th style="text-align: center;">number of corpses</th> <th style="text-align: center;">grave size</th> </tr> </thead> <tbody> <tr> <td style="text-align: center;">1,000</td> <td style="text-align: center;">20 x 10 meters (65 x 33 feet)</td> </tr> <tr> <td style="text-align: center;">25,000</td> <td style="text-align: center;">100 x 100 meters (325 x 325 feet)</td> </tr> <tr> <td style="text-align: center;">100,000</td> <td style="text-align: center;">400 x 100 meters (1300 x 325 ft)</td> </tr> </tbody> </table>	number of corpses	grave size	1,000	20 x 10 meters (65 x 33 feet)	25,000	100 x 100 meters (325 x 325 feet)	100,000	400 x 100 meters (1300 x 325 ft)
number of corpses	grave size									
1,000	20 x 10 meters (65 x 33 feet)									
25,000	100 x 100 meters (325 x 325 feet)									
100,000	400 x 100 meters (1300 x 325 ft)									
<p>The area needed to bury 25,000 corpses is <u>100 x 100 meters (325 x 325 feet)</u> The volume needed to bury 25,000 corpses at 2 corpses per m³ is <u>50,000 cubic meters (1,766,000 ft³)</u></p>										
<p>Of course many more corpses could theoretically fit into one cubic meter. Up to 8 corpses seem mathematically possible, but the above real-world examples show that this would be fictitious at best.</p>										

Chapter 5: Auschwitz

Chapter 5.1:

One Million Alleged Gassed and Cremated at Largest Extermination Camp

Thirteen of the most generally accepted allegations:

1. Auschwitz I was set up in 1940. Some of the first victims were Polish officers who were tied up and shot through the back of the head by a German, who started the practice of shooting people this way.
(Ref.: Central Commission for Investigation of German Crimes in Poland, page 80-81).
2. Auschwitz I and Birkenau were each encircled by an outer chain of 50 to 60 watchtowers at a radius of 2 kilometers. The two circles almost touched at one point with only the railroad line in between. (Ref.: McClelland, R., page 1)
3. One kilometer ($\frac{5}{8}$ of a mile) out from the barbed wire fences around the camps a chain of guard posts were guarded by SS men.
(Ref.: Gutman, I., page 113)
4. In 1944 at the Birkenau train platform, the majority of arriving inmates were directed to the gas chambers and the remainder to forced labor.
(Ref.: Gutman, I., page 109)
5. At the Birkenau Crematoria II & III, victims were marched to the underground undressing rooms and herded into gas chambers. Then prisoners took corpses to the cremation furnaces.
(Ref.: McClelland, R., page 11)
6. At the smaller Birkenau Crematoria IV & V (all rooms on ground level) victims had to undress in an undressing room and were herded into gas chambers before prisoners took corpses to the cremation furnaces, which incinerated them at a rate of 1,000 per day.
(Ref.: Pressac 1989, page 384)
7. Each of the two large Birkenau crematoria (I & II) worked continuously to burn 175 bodies per hour or 4,200 per day.
(Ref.: Sehn, J., page 137; Pressac 1989, page 253, claims a capacity of about 3,000 per day)
8. Coal and firewood for operating the crematoria were brought by road.
(Ref.: Sehn, J., page 137)
9. The bodies of all the Jews that were being gassed could not be burned, so in May 1944 six huge pits were dug beside one of the smaller crematoria (no. V), and bodies were continuously burned in them from May to September. With prisoners helping, many thousands of bodies were burned in the pits on pyres of logs each day.
(Ref.: Sehn, J., page 140. Central Commission for Investigation of German Crimes in Poland, page 88)
10. From March 1942 to September 1944 more than a million people, or about 1,000 per day, were gassed and cremated at Birkenau.
(Ref.: Piper, F., page 117)
11. The few not sent to the gas chambers went to the disinfection facility, where they received a haircut, a shower, and a change of clothes before being assigned a barrack. In the labor camps the average life expectancy was a few months.
(Ref.: Gutman, I., page 109).
12. In Birkenau the Auschwitz Fighting Group started in 1943 to monitor activities in the camp and to organize escapes, sabotage, and political action while keeping in touch with other spy groups outside the camp.
(Ref.: Gutman, I., page 115)
13. The Soviet Red Army entered Auschwitz in January 1945 and found the Nazis had destroyed the crematoria and gas chambers before they left.
(Ref.: Central Commission... Poland, page 91)

Chapter 5.1

Location Maps

Auschwitz labor camps and I.G. Farben Industrial Complex



Photo 1; June 26, 1944:

Vistula River valley

(1) Auschwitz-Birkenau detention and labor camp

(2) Auschwitz I detention and labor camp

(3) Vistula River

(4) Small farming sections of land

(5) Confluence of Vistula and Sola Rivers


(6) I.G. Farben synthetic oil and rubber complex

(Ref.: Central Comm. Poland, pages 25 to 28.)

Chapter 5.1

Photo 2: May 31st, 1944:

- (1) Birkenau
- (2) Auschwitz railway station
- (3) railway marshalling yards
- (4) Auschwitz I Camp
- (5) Sola river



Chapter 5.2

The I.G. Farben Coal Liquefaction Complex

The I.G. Farben coal liquefaction complex was one of the large construction projects of the Auschwitz area. It was started in 1940 and 1941 to produce synthetic oil and rubber from coal together with gasoline, liquid chlorine, and metals such as aluminum.





The approximately 100,000 civilians who worked at the plant from 1941 to 1944 were engineers, chemists, mechanics, metal workers, construction workers and laborers. The Auschwitz camp system was established in 1941 to supply labor, and about 25,000 inmates worked at the complex.

(Ref.: Central Commission for the Investigation of War Crimes in Poland, page 37)


The first air photos were exposed on April 4th, 1944, and the earliest interpretation report on record is from June 9th, 1944, which describes the equipment most likely contained in each building and the amount of a particular product it could produce. The estimated production was:

1. 150,000 tons per year of synthetic oil with equipment to increase that to 350,000 tons per year, or 50 % of the largest producer at Blechhammer, Germany,
2. 20,000 tons per year of synthetic rubber equal to the largest producer at Hüls, and
3. aluminum and liquid chlorine produced at the electrolytic plant, together with gasoline.

Photos: 1 (top left) power plant, 2 (top) & 3 (bottom left) synthetic rubber section, 4: synthetic oil area.



Chapter 5.2



Chapter 5.2

May 1943 map

(next page)

The May 1943 map accompanied a report dated January 21st, 1944, prepared before air photos were available

Map 1 – May, 1943 (on next page):

Following are a few sentences of a 4-page January 21, 1944, report written by U.S. military officers from information which had been supplied by spies in the I.G. Farben industrial plant area sometime after May 1943:

“We do not have air photos of this plant. Ground reports make it possible to say a very large chemical works and a substantial sized synthetic rubber plant has been constructed If there is a synthetic rubber plant producing at the rate of 20,000 tons per year (some reports indicate output as high as 40,000 tons) the target is well worth attacking.

“After the area has been photographed interpreters will be able to judge whether intelligence reports of large scale buna production are valid. Photography will determine how much each of the buildings are producing... All that is available at present is a rough plan drawn from memory from intelligence sources which describes the location of several main buildings.”

Taken from:

Aiming Point Report, January 21st, 1944.

Evidence shows that before January 1944 the military in England were receiving spy reports from the Auschwitz camp area about the industrial operations.

April 9th, 1944 map

(page after next)

The April 9th, 1944, map was drawn using the April 4th, 1944, air photos and accompanied a six page comprehensive report dated June 20th

Map 2 – April 9, 1944 (on page after next):

The report starts:

“This report has been prepared from interpretation of air photographs and a consideration of information from available ground sources... The present equipment points to an output about half that of Blechhammer... Gas capacity is judged by the size of the gas plant, and there are 12 gas purification stalls instead of 26 at Blechhammer... The ultimate capacity is therefore about 350,000 tons per year.”

The report stated what equipment each building contained and what function the building served in the production of oil, rubber, or other products.

Descriptions from this same interpretation report are on pages 43f.

Taken from:

Interpretation Report No. D.389, June 9th, 1944.

Evidence shows that before June 9th, 1944, air-photo interpreters in Britain had recognized what each building in the industrial area was used for and how much of a product it could produce.

Map – May 1943

to accompany
Aiming Point Report IV.D.4.
 21 January 1944

Key to Sketch
I.G. Farben, Oswiecim, Silesia,
(synthetic rubber)

Camps

- 2 camp: various nationalities
- 3 camp: Polish & Czech workers
- 4 camp: French workers
- 5 camp: white collar workers
- 6 camp: Hitler youth
- 7 camp: punishment for recalcitrant workers
- 8 camp: Ukrainian workers
- 9 camp: Polish & Czech workers
- 10 concentration camp for Poles, Jews, Czechs, etc.

Synthetic Oil Plant

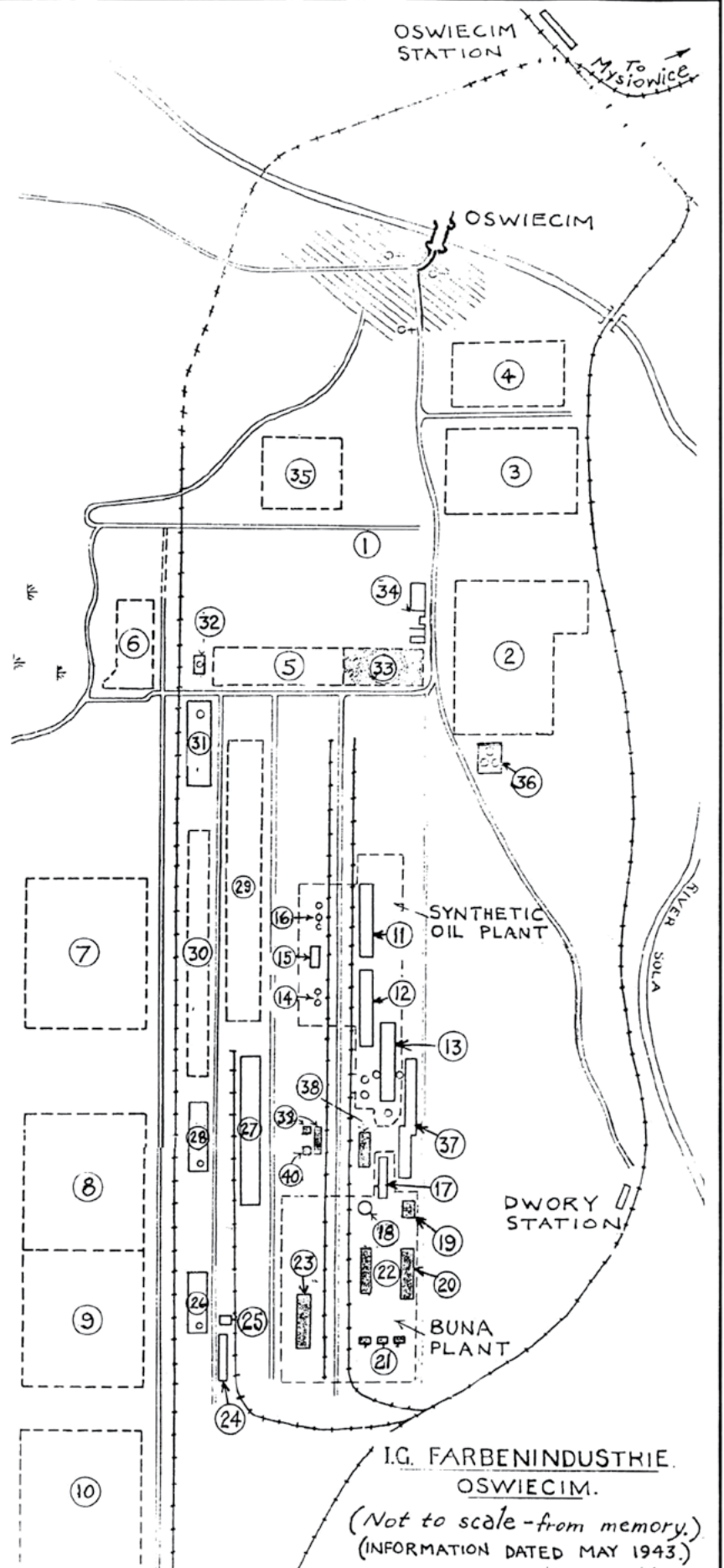
- 11 methanol plant
- 12 methanol plant
- 13 gas plant, holders, compressor
- 14 methanol filtration towers
- 15 suspected laboratory

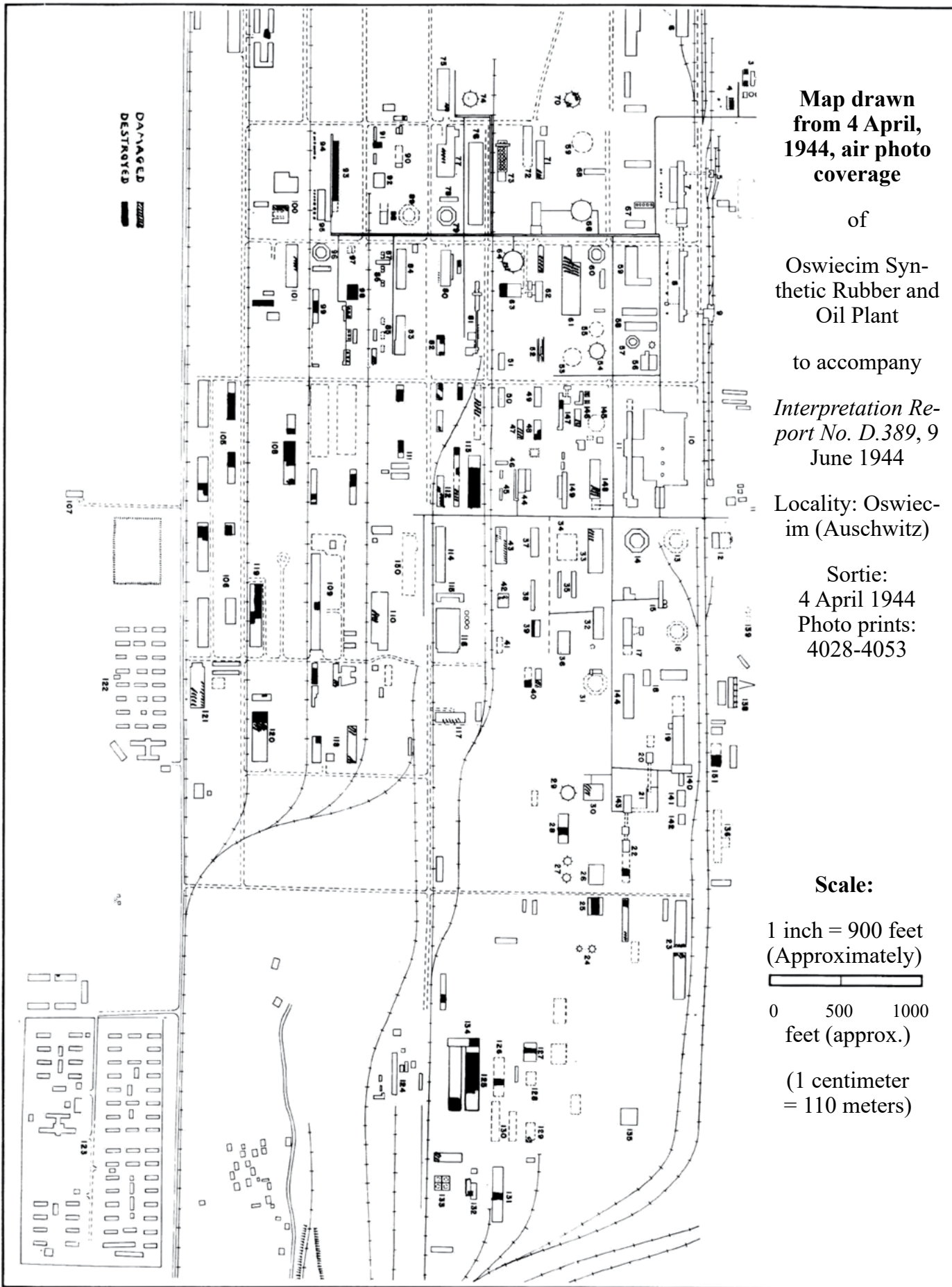
Buna Rubber Plant

- 17 workshop
- 18 large gas holder
- 19 carbide furnace, tall chimney
- 20 carbide factory
- 21 buildings helping buna output
- 22 buna plant
- 23 buna plant

Miscellaneous Buildings

- 24 storage – large electrical gear
- 25 storage – small electrical gear
- 26 boiler house
- 27 storage – plant equipment
- 28 boiler house
- 29 buildings under construction
- 30 construction workshops
- 31 boiler house
- 33 plant construction offices
- 34 garage and fire department
- 35 barracks – white collar workers
- 36 main boiler house
- 37 main transformer station
- 38 plant operations offices
- 39 offices





Map drawn from 4 April, 1944, air photo coverage

of

Oswiecim Synthetic Rubber and Oil Plant

to accompany

Interpretation Report No. D.389, 9 June 1944

Locality: Oswiecim (Auschwitz)

Sortie: 4 April 1944
Photo prints: 4028-4053

Scale:

1 inch = 900 feet (Approximately)




0 500 1000 feet (approx.)

(1 centimeter = 110 meters)

Chapter 5.2

Interpreters used their knowledge of industrial buildings to describe the gas plant



56 meters
180 feet

Photo 6 – April 4, 1944:

A few sentences of the detailed description of the gas plant in the June 9th, 1944, interpretation report:

“The plant provides gas for the synthetic oil section. One plant is 140 meters long and is fed from a coal pile. Three of the retorts are roofed over, and the tar extractors are in position. One chimney is emitting white smoke, showing the retort is in use.”


“A square section of the building most likely houses coke crushers and screens.”

“The second plant is 150 meters long and is fed by a conveyor from a pile of coal in a bunker beside a rail spur. It’s served by a blower house and cooled by a pump house and tower.”

“Gas is passed to the raw gas holder, the hydrogen sulphide removal plant, and the compressor plant (before going to the refinery for the production of oil).”

Chapter 5.2

Even future construction plans to expand production could be recognized in air photos



“The boiler house is connected by a bridge to the switching and transformer yard. One of two large cooling towers is complete.”

“In the boiler house and generator building the central of 3 chimneys is smoking, and it is clearly intended to build 2 more. An intake to supply coal from a bunker to the boilers is under construction.”

“There is a resemblance between the buildings of the acrylonitrile plant and those at Huls and Schkopau.”

“The polymerization plant reactor house and stills are in operation.”


“The reactor house measures 280 by 75 feet (85 by 23 meters).”

Photo 7 – April 4, 1944: (Scale: same as Photo 4)
Taken from June 9, 1944, interpretation report.

Photo 8 – April 4, 1944: Scale = same as Photo 2,
1 centimeter = 28 meters, 1 inch = 225 feet

Chapter 5.3

Auschwitz I – A Camp Surrounded by Roads, Towns and Houses



Auschwitz I Camp on the Sola River Oswiecim (Polish) or Auschwitz (German)

Photo 1 – April 4, 1944:

(above)

Auschwitz I in relation to surrounding villages, towns, and roads. No gates occur on the roads.

Photo 2 – April 4, 1944:

Close-up of houses across the river from Auschwitz I at Stare Stawy village, which had a good view of the camp.

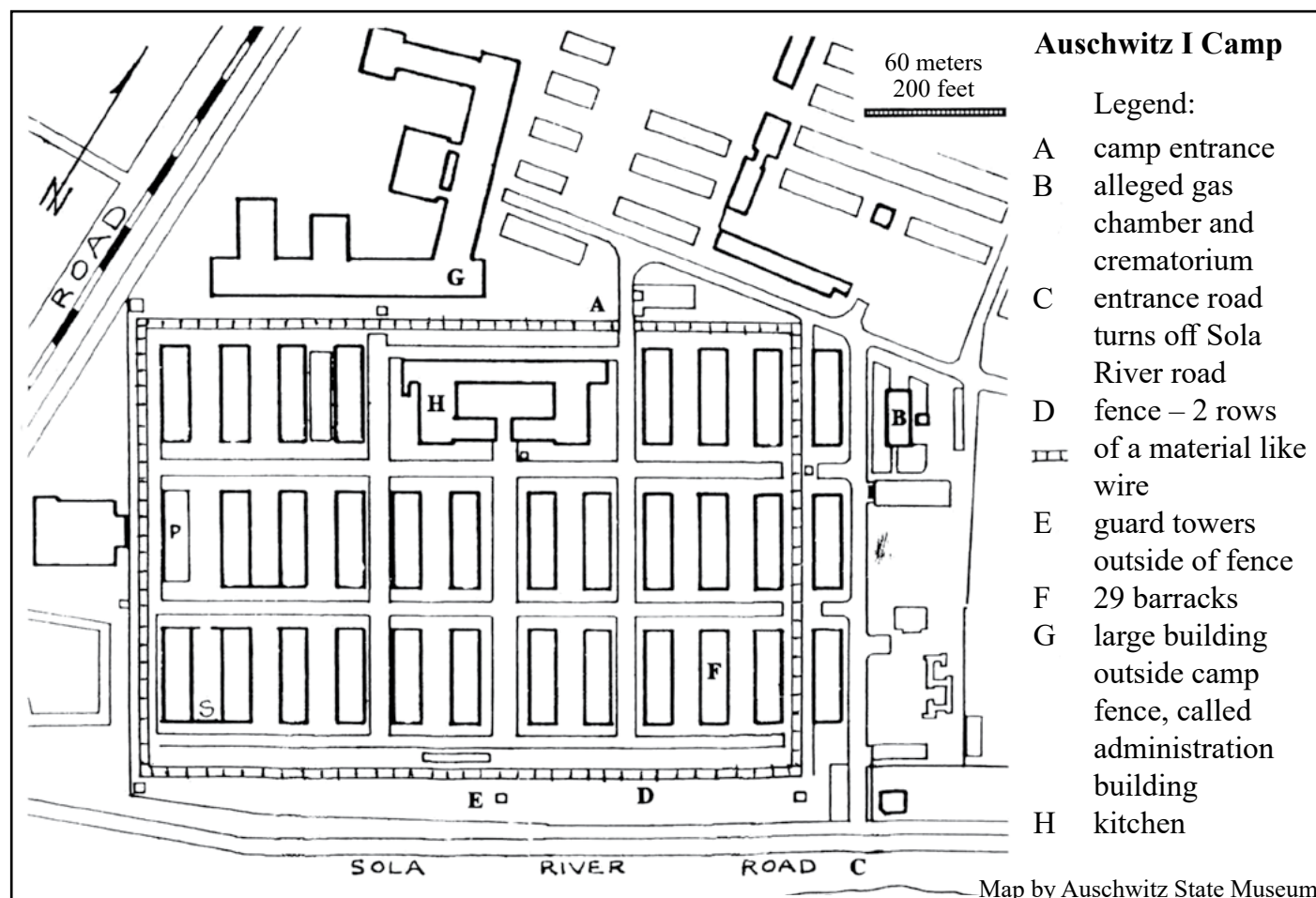


road crosses bridge to Auschwitz I Camp

Photo 3 –

April 4, 1944:

Oswiecim in Polish, or Auschwitz in German. Just to the right of the main crossroads in the center of town is a large church that has a 20-meter (65-foot)-high spire that casts a long shadow. The 1944 population was 12,000. (Ref.: Central Commission... Poland, 31)



Auschwitz I Camp

Legend:

- A camp entrance
- B alleged gas chamber and crematorium
- C entrance road turns off Sola River road
- D fence – 2 rows of a material like wire
- E guard towers outside of fence
- F 29 barracks
- G large building outside camp fence, called administration building
- H kitchen

Map by Auschwitz State Museum

Chapter 5.3

Auschwitz I – a group of camps and light industry buildings

The Kanada area

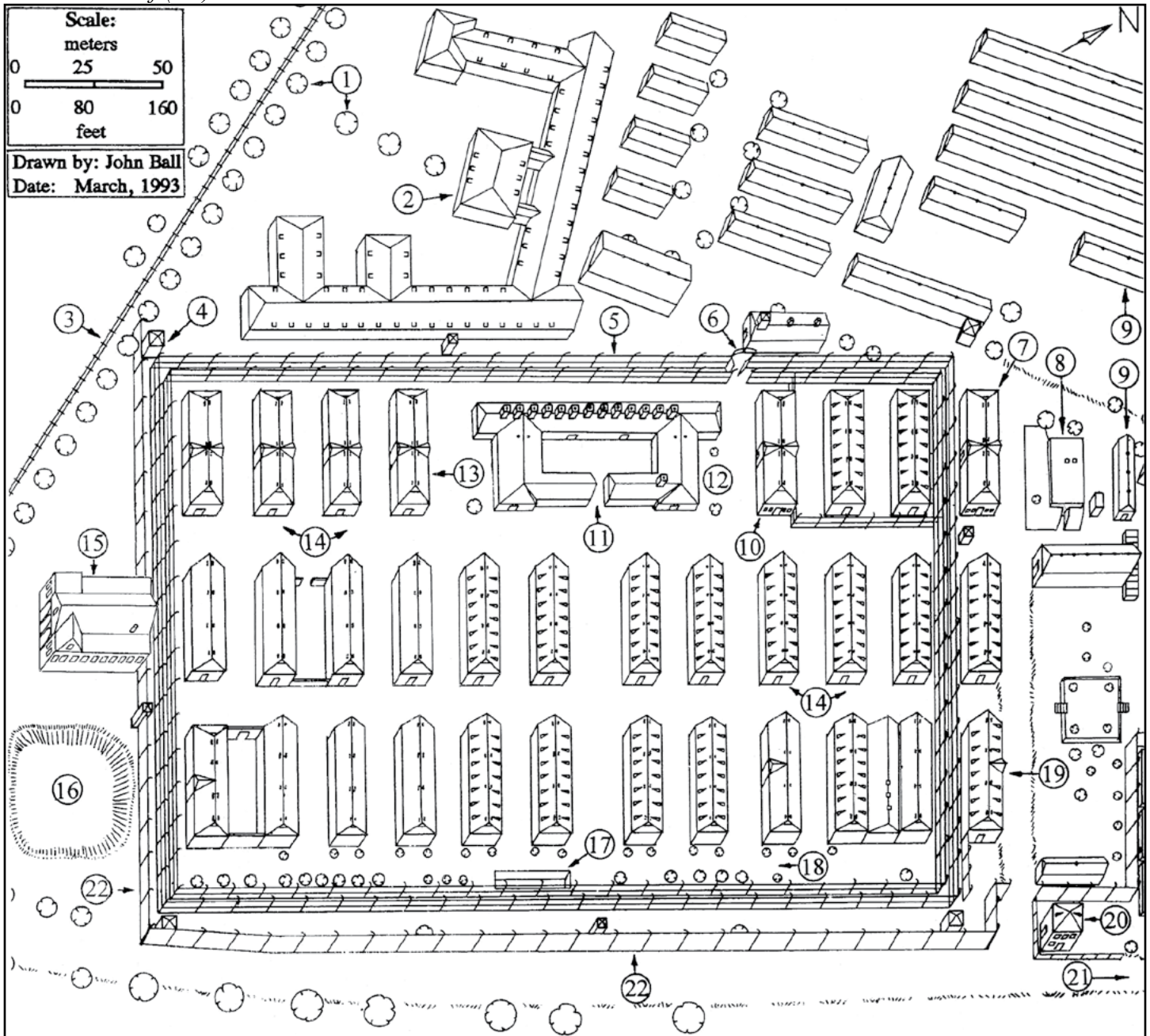
100 meters
325 feet



Photo 5 – 1944:
(above)
Inmates sorting clothes at the Kanada area in 1944.
(Ref.: Klarsfeld, S. *The Auschwitz Album*)

Sola River road

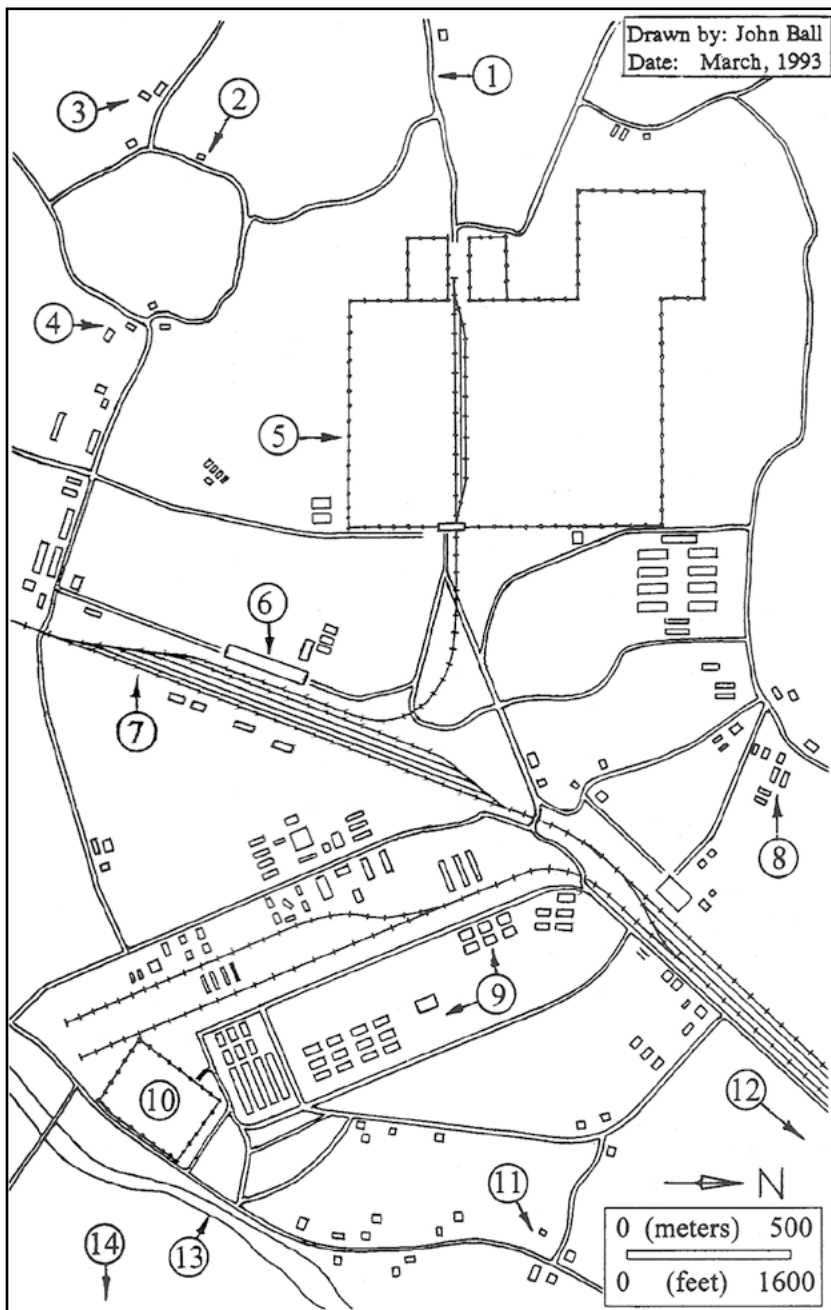
Photo 4 – August 25, 1944: Auschwitz I was the only camp in the area partially surrounded by a wall, and by watchtowers all around.



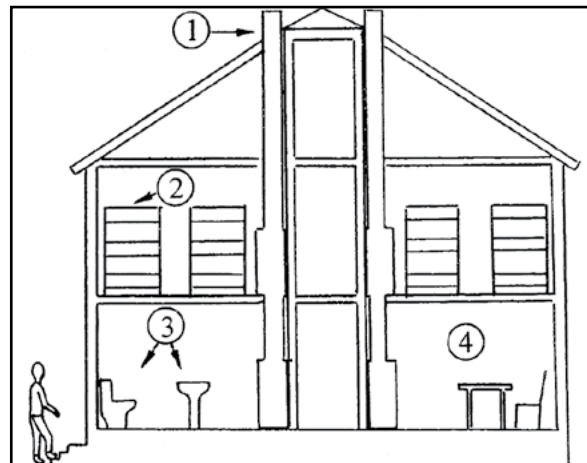
- | | |
|---|--|
| <p>1 birch and poplar trees</p> <p>2 administration building constructed in 1942</p> <p>3 railway tracks</p> <p>4 watchtowers</p> <p>5 two parallel 3 meter (10 foot) high wire fences</p> <p>6 Arbeit macht frei (work gives freedom) entrance sign</p> <p>7 German wartime hospital built in 1916 by Austrians</p> <p>8 1942 and 1943 crematorium building, and alleged 1942 homicidal gas chamber, had 2 small air raid shelter vents in 1944</p> <p>9 shops where inmates made wood tables and chairs</p> <p>10 Block 24: main floor – musical instrument storage rooms and library; top floor – 10 girls who lived there operated a part-time brothel (Setkiewicz)</p> | <p>11 kitchen and eight barracks below it built in 1941</p> <p>12 spot where some of the 80-member symphony orchestra regularly played light classical music (Setkiewicz)</p> <p>13 post office with weekly pick up and delivery</p> <p>14 21 military barracks built in 1916 by Austrians</p> <p>15 music and drama theater built in 1916</p> <p>16 sand and gravel pit 2.5 meters (8 feet) deep</p> <p>17 swimming pool 23 by 5 meters (75 by 16 ft) with diving boards 3 and 1 meter (10 and 3.3 feet) high</p> <p>18 row of trees called Birch Avenue by inmates</p> <p>19 camp commandant's office built in 1942</p> <p>20 sleeping barrack for the commandant</p> <p>21 Sola river road north-east to Oswiecim town</p> <p>22 concrete wall 3 metres (10 feet) high around two sides of camp blocked view from Sola River road</p> |
|---|--|

Chapter 5.3

Schematic Map of the Auschwitz camps and some features of the Auschwitz I Main Camp




- | | |
|--|---|
| 1 main roads connecting the villages and train stations with the camps | shops and other work facilities for camp inmates |
| 2 industrial buildings and farmhouses | 10 Auschwitz I Camp |
| 3 Plawy village | 11 Zasole village |
| 4 Folwark Ozernichow village | 12 2 kms. (1¼ mile) north-east to Oswiecim (Polish, German Auschwitz), 1944 population was 20,000. |
| 5 wire fence around Birkenau Camp | 13 SSola River |
| 6 Auschwitz train station | 14 5 kilometers (3 miles) east to large chemical plant of the I.G. Farbenindustrie AG (see next page) |
| 7 rail lines | |
| 8 Brzezinka village | |
| 9 wood furniture assembly | |




One of the 26 heated sleeping barracks:

- 1 chimneys ventilating the coal-fed heaters
- 2 three-story bunk beds
- 3 toilets and wash basins
- 4 office



A solid wall on two sides of the camp:

- 1 top of a 2-story sleeping barrack (14 on p. 48)
- 2 solid cement wall, 3 m (10 ft) high by 8 cm (3 ins.) thick, built by Germans in 1941 to prevent outsiders from seeing the camp, and inmates from looking out (22 on p. 48)



The crematorium and alleged homicidal gas chamber: (see Pressac 1989, pp. 144-147, 151-159; see no. 8 on map p. 48)

- 1 roof vents
- 2 2, later 3 cremation furnaces (2 muffles each)
- 3 morgue, allegedly used as homicidal gas chamber; its features did not permit any homicidal use (Ref.: C. Mattogno, *Auschwitz: Crematorium I*)
- 4 earth covering

Map drawn from 1944 air photos as reproduced in this volume

Photo 8 – 1943: (below) Workers doing renovations at the kitchen during early 1943. (Ref.: Auschwitz archives, Oswiecim, Poland)




Photo 7 – 1945: (above) old crematorium with alleged gas chamber (Ref.: Pressac 1989, p. 144)





Photo 6 – August 25, 1944: The camp entrance road turned off the Sola River road and passed 3 m (10 ft) in front of the former crematorium and alleged gas chamber. There were no gates on the road from the Sola River bridge to the camp entrance. The crematorium and alleged former gas chamber had two visible dots on its roof, no fence, and no coke storage yard. Outside the camp fence were 9 guard towers. The alleged gallows just below the kitchen are not visible in the photo.

- 1 administration building
- 2 kitchen
- 3 sleeping barracks
- 4 entrance road
- 5 guard towers outside fence
- 6 swimming pool inside fence
- 7 theater
- 8 old crematorium with alleged gas chamber

Chapter 5.3

Alleged Auschwitz I gas chamber – Eyewitness accusations versus what 1944 air photos reveal

Photo 9 – August 25, 1944:



Four summer 1944 air photos reveal the Auschwitz I entrance road passed directly in front of the alleged gas chamber and crematorium which had no chimney, two dots on the roof, no coal storage yard, and therefore does not appear to have been designed as a crematorium.*

Allegations of eyewitnesses:

What 1944 air photos reveal:

The experimental gas chamber was used until the larger Birkenau ones came into use, and it then was converted to a bomb shelter.

The building is small, square, flat-roofed, and in 1944 had no chimney like the Birkenau crematoria.

Fences and gates prevented access from people outside the camp to the building.

The building is outside the Auschwitz I Camp, and the camp entrance road has no gate and passes 3 meters (10 feet) in front of the building.

Hundreds a day walked into the room to be gassed.

The building was visible and accessible by road to villagers outside camp.

Gas pellets were inserted through four roof vents which are there today beside two larger vents.

Only two dots are visible in 1944 photos. The four roof vents must have been added after December 21st, 1944.

Enough coke or wood to burn the bodies was transported to the yard and piled until being used in the crematorium.

The building is not close to a railroad line, and the very small yard has no room for storing coke or wood, so the delivery and storage system would have been very inefficient.

Thousands of bodies were burned each day in the crematorium furnaces.

No fuel delivery system exists such as a coal piling yard beside train tracks, and there is no conveyor.

A ten-meter-high chimney expelled smoke from the crematorium.

In the Dec. 1944 photos no chimney is visible near the building. The current chimney must have been constructed after late 1944.

* This building was used to store ammunition by the Austrian (until 1918) and later the Polish military until WW2; during the German occupation it was briefly restructured and used as a crematorium until the summer of 1943. It was converted to an air raid shelter in late 1944, at which point the chimney and the furnaces were removed. Today's chimney and furnaces are inoperable post-war reconstructions. The four introduction vents in the "gas chamber" roof were added in 1947 by the Auschwitz Museum. See Mattogno, *Auschwitz: Crematorium I*, for details.

Chapter 5.4

Evidence Shows CIA Auschwitz Report Based on Altered Air Photos

“Photographic evidence” of Holocaust alleged in American CIA Report

In 1979 Dino Brugioni and Robert Poirier, two employees of the U.S. Central Intelligence Agency (CIA), released a slender brochure with the title *The Holocaust Revisited*, a report based on the study of newly discovered 1944 aerial photos of the Auschwitz camps. Pictures in the 19 page booklet were widely publicized as photographic evidence of the “Holocaust.”

The two CIA workers had used magnifying and stereo viewing equipment to study air photos from five different dates in 1944, and they concluded the August 25th photos showed clear evidence of “the extermination operations in progress” at Birkenau. Photos were shown of what they interpreted as prisoners being marched to a gas chamber, homicidal gas chambers, special security arrangements around the crematoria, cremation pits, and

vents used to insert Zyklon B pellets into sub-surface gas chambers.

In 1979 the air photo negatives were released from the CIA to the U.S. National Archives in Washington, D.C., for public viewing.

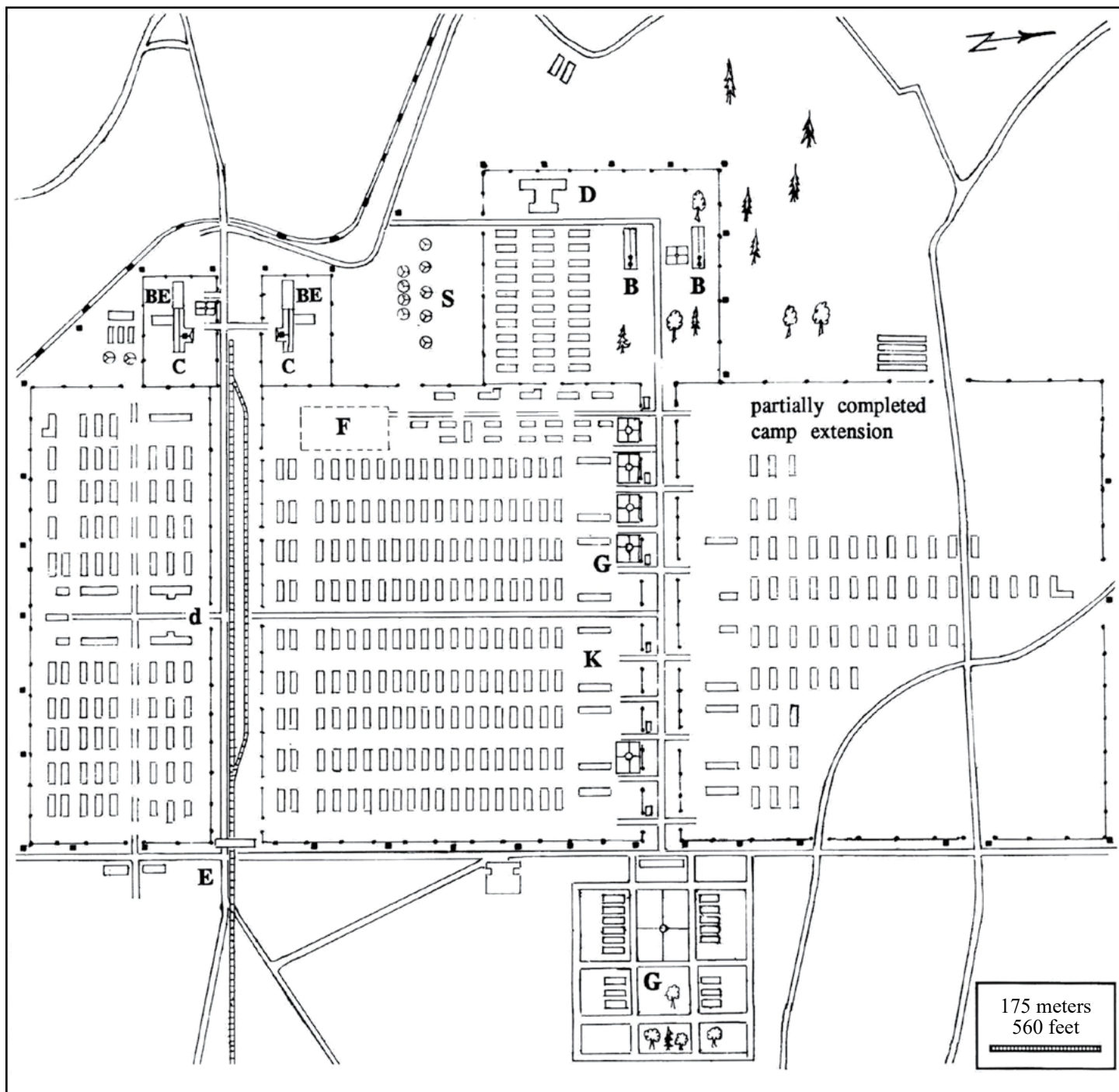
The features adduced by the CIA as evidence for mass murder, do they really show something on the ground, or is there proof that at least some of these features were added to the 1944 air photo negatives by a forger?

Evidence will be presented to show that every mark which the authors of the CIA report used to conclude that homicidal gas chambers were in operation on the August 25th photos was added to the photos after they had been exposed in 1944.







THE HOLOCAUST REVISITED: A Retrospective
Analysis of the Auschwitz-Birkenau
Extermination Complex
CENTRAL INTELLIGENCE AGENCY
Washington, D.C.
February 1979

Chapter 5.4



Birkenau PoW and labor camp – Legend: (map by Auschwitz State Museum)


	railroad tracks
E	entrance gate
	roads
	ditch
	wire fence and posts
■	guard towers

S	sewage tanks
K	kitchens
G	gardens
F	athletic playing field (soccer)
D	shower & disinfestation facility (“Zentralsauna”)
d	two shower & disinfestation facilities (BW 5a & BW 5b)

Alleged murder facilities	
C	Crematoria II and III
BE	basements (morgues) protruding 1 meter (3.3 feet) above ground
B	Crematoria IV and V

Chapter 5.4

May 31, 1944, photo of the Birkenau Camp (Auschwitz II)



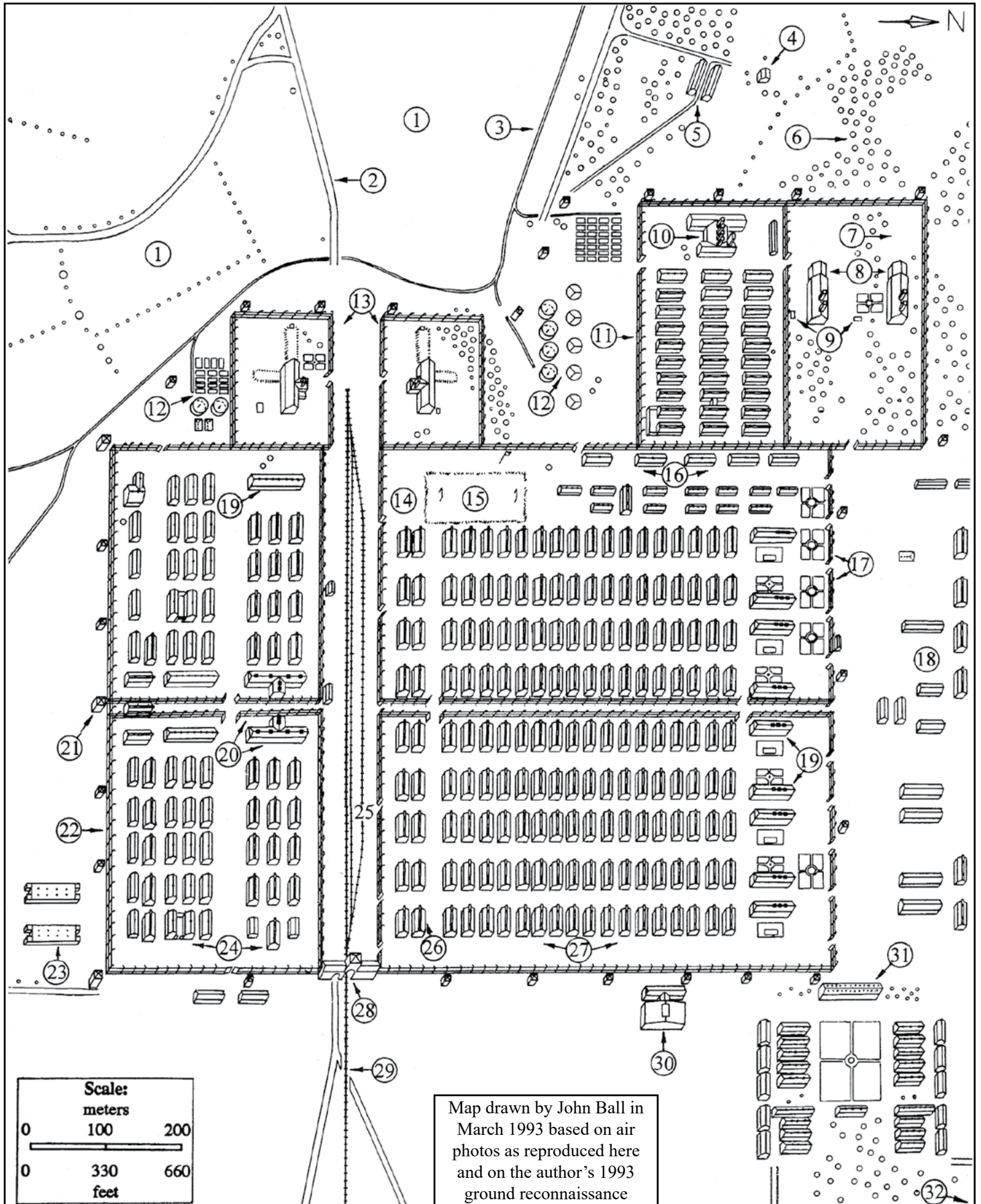
◀ exposed area in Aug. 25, 1944, photos

▶ railroad spur enters camp through main gate

Photo 1 – May 31, 1944: This and other similar photos, as well as ground reconnaissance, were used by John Ball to draw the maps and building sketches on the next four pages. After this follows a photo of August 25th, 1944, exposed by a Mosquito aircraft. It shows only the southern third of Birkenau. Three exposures exist (3184, 3185 and 3186) permitting a 3D-rendering of the scene and thus a thorough analysis. The three photos are relatively clear but are slightly over-exposed. On page 60 Exposure no. 3185 is reproduced.

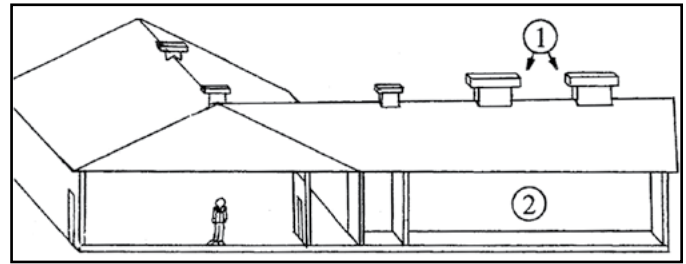
Chapter 5.4

Schematic map of the Auschwitz-Birkenau Camp (Auschwitz II)



Legend to map on left

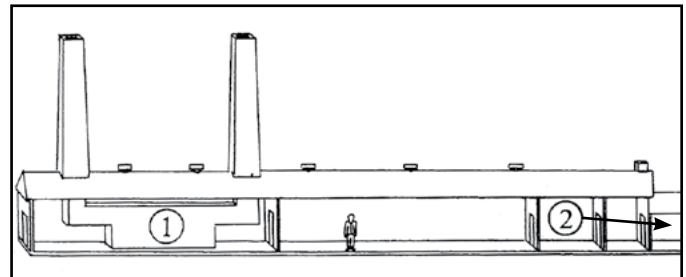
- 1 farms that were ploughed and tilled in 1944
- 2 roads entering camp
- 3 drainage ditches that drained to the Vistula River 1.3 kilometers (0.8 mile) west, and Sola River
- 4 the White Cottage/Bunker 2 outside the camp fence, allegedly a homicidal gas chamber in 1942 & 1944
- 5 1942 victims did not use these buildings to undress as alleged; they were not built until June 1944
- 6 trees
- 7 there were no empty pits where it is alleged hundreds of gassing victims a day were incinerated on large pyres from May to Aug 1944, when the crematoria are said to have been overloaded
- 8 Crematoria IV & V said to have contained homicidal gas chambers in their west wings operating in 1943 & 1944 were visible from all sides through wire fences
- 9 ditches six meters (20 ft) long by 1.5 meters (5 ft) deep had water in the bottom
- 10 “Zentralsauna” disinfestation building where steam and hot air killed body lice in clothes, and inmates also showered (Pressac 1989, pp. 65-85)
- 11 the 30 Kanada barracks where inmates worked to sort and store clothing and personal effects that new arrivals had brought to camp
- 12 sewage treatment ditches and round tanks
- 13 Crematoria II & III with below-ground morgues, one of which allegedly was a homicidal gas chambers where half a million victims in batches of 1,000 to 3,000 are said to have been murdered during 1943 & 1944
- 14 location where one of six Auschwitz I and Birkenau orchestras gave Sunday concerts (Kopyclinski, p. 112)
- 15 sports field with soccer goal posts
- 16 hospital buildings for inmates
- 17 gardens
- 18 Mexiko camp extension did not have a fence, however, after 1945 a fence was built
- 19 kitchens – 9 in men’s camp, 3 in women’s
- 20 sanitation buildings 5a & 5b with inmate showers and delousing chambers where cyanide gas was used to kill typhus-carrying body lice
- 21 guard towers
- 22 wire fence three meters (ten feet) high
- 23 storage buildings for potatoes and vegetables
- 24 women’s brick-and-wood sleeping barracks
- 25 train loading and unloading ramp
- 26 row of toilets and wash basins
- 27 men’s wooden sleeping barracks
- 28 main entrance gate
- 29 railway tracks
- 30 water pumping station
- 31 camp administration headquarters
- 32 Brzezinka town



Zyklon B cyanide gas disinfestation buildings:

Buildings 5a and 5b (number 20 on map left)

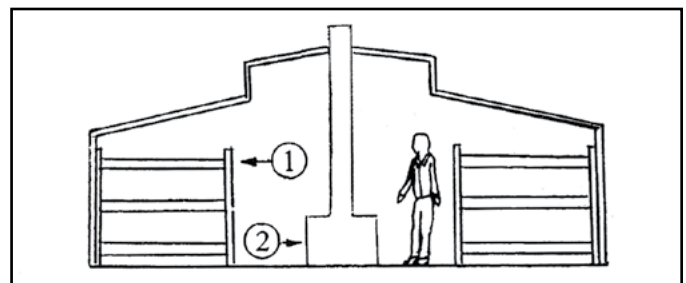
- 1 Air intake stacks for ventilation; there were two extractor fans set into the gable wall.
- 2 Room where Zyklon B (HCN) gas was used to kill typhus carrying body lice in clothes and bedding. In Building 5a this space was split into five in 1943 and converted to use hot air instead of Zyklon B (Pressac 1989, p. 53).



Crematoria IV & V:

(number 8 on map left)

- 1 Furnace room with a single 8-muffle cremation furnace.
- 2 Alleged homicidal gas chambers (in west wing) without any forced ventilation. Ventilation by draft would have endangered all present in the building. Documents show that large water and sanitary installations were built in these buildings, hence they served as sanitation facilities (Mattogno, *The Real Case...*, pp. 158-126).



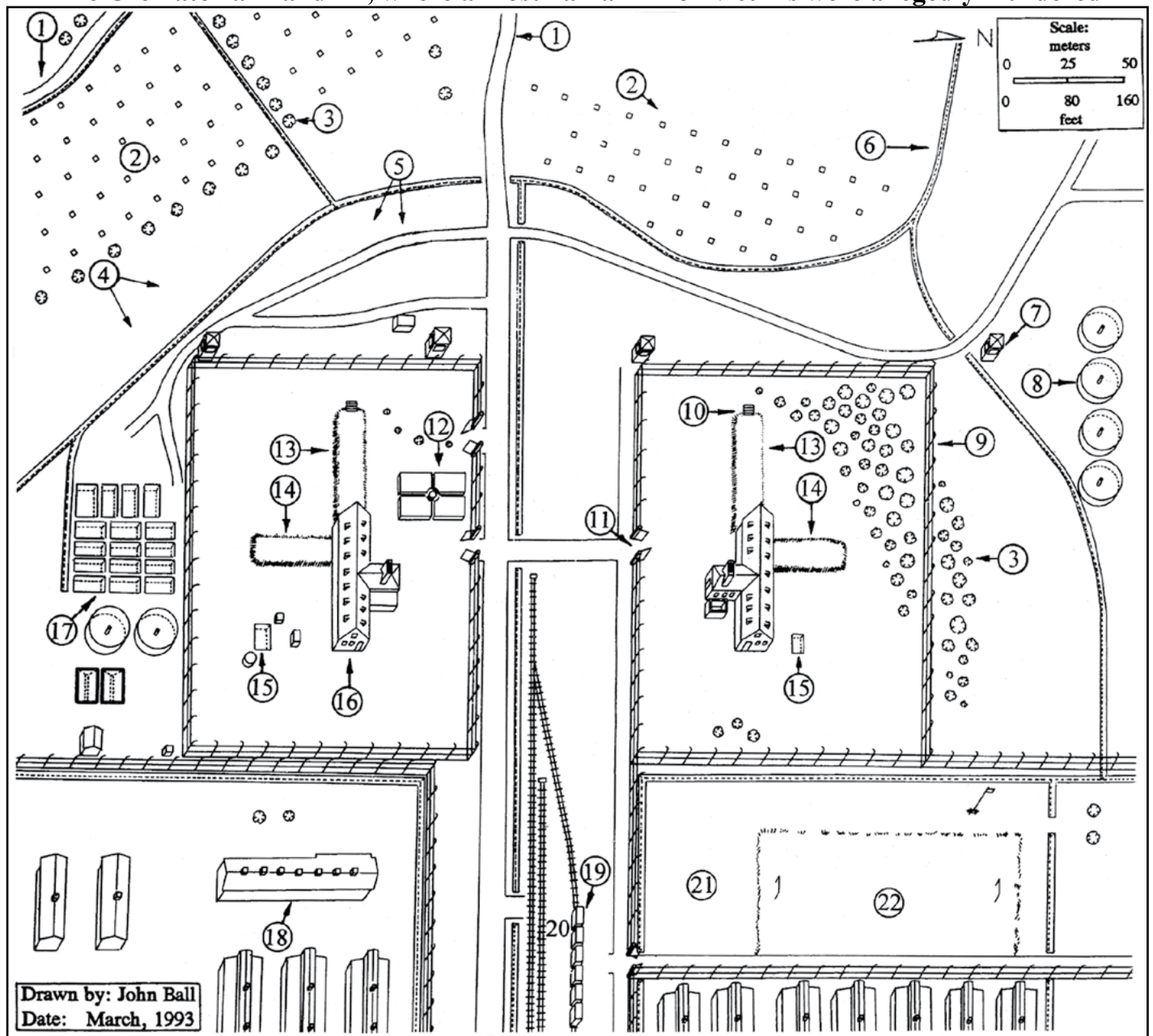
Men’s and women’s sleeping barracks:

(number 24 & 27 on map left)

- 1 Bunk beds with mattresses three rows high.
- 2 Brick coal-fed heaters down entire length of barracks.

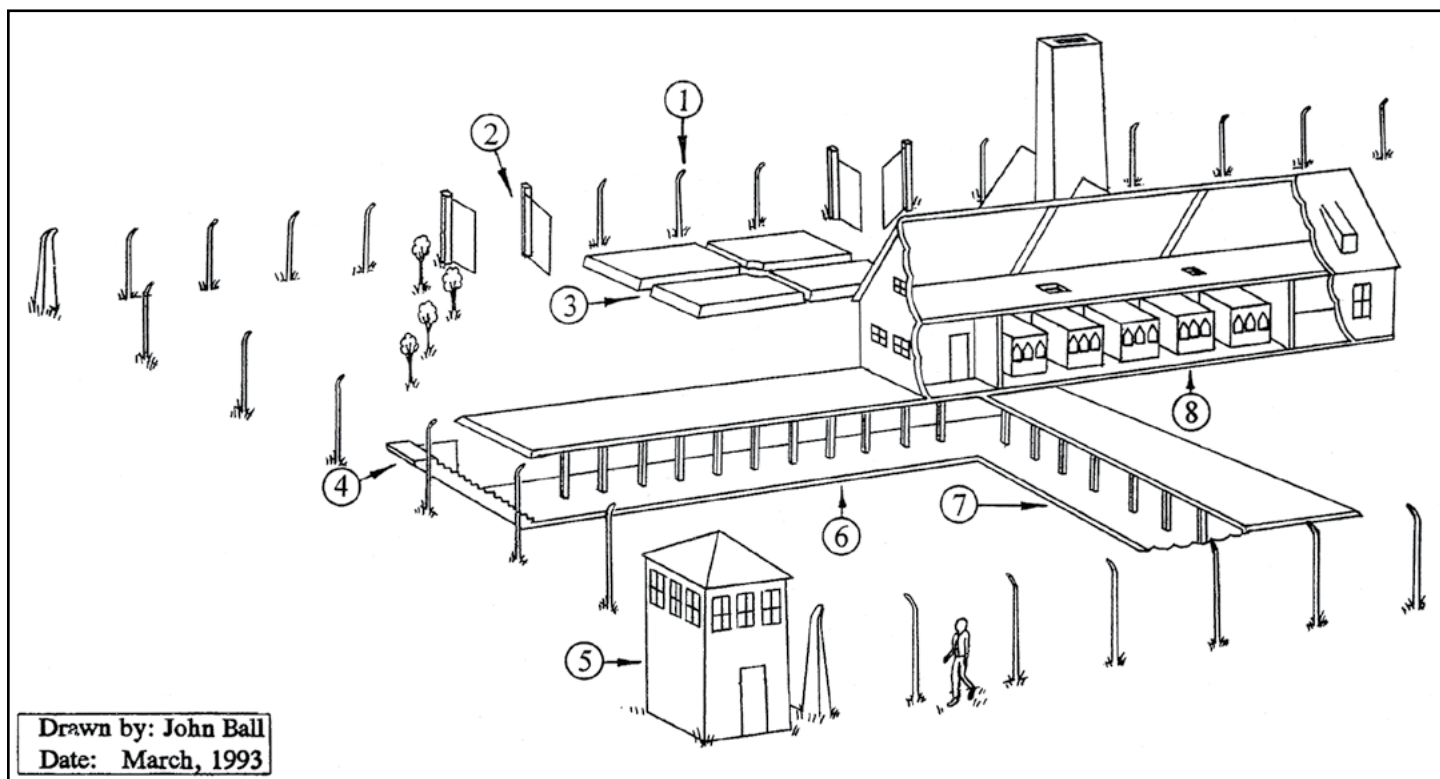
Chapter 5.4

The Crematoria II and III, where almost half a million victims were allegedly murdered




- | | |
|---|--|
| <ul style="list-style-type: none"> 1 roads without gates 2 farms that were ploughed and tilled during 1944 3 birch and poplar trees 4 drawing on top of next page is viewed from this location 5 drawing on bottom of next page is viewed from this location 6 sewage- and water-drainage ditches 7 watchtowers 8 sewage treatment tanks 9 see-through wire fences 3 meters (10 feet) high 10 stairs where hundreds of people a day from April 1943 to Sept. 1944 are said to have been herded 11 gates through which groups of people were allegedly marched into crematorium yards 12 healthy garden that was not walked on and crushed 13 one-meter-high roofs of below-ground rooms built as morgues, but said to have been undressing rooms | <ul style="list-style-type: none"> 14 one-meter (3.3-ft)-high roofs of alleged homicidal gas chambers where SS men were said to have poured Zyklon B cyanide pellets through (absent) roof vents 15 ditches 2 meters (6.5 ft) deep with water in bottom 16 crematoria built to burn a maximum of 300 corpses a day (see p. 87) 17 sewage settling ditches 18 kitchen in the women's camp 19 railway boxcars 20 train unloading ramp 21 spot where musicians from the women's symphony orchestra, or 120-member brass band, gave Sunday afternoon concerts during good weather (Kopyclinski, p. 112; Dunin-Wasowicz, p. 290) 22 sports field where soccer was popular, and inmates cheered their favorite at boxing matches (Dunin-Wasowicz, p. 296) |
|---|--|

Chapter 5.4



Crematorium II, cut-away drawing showing inside rooms – viewed from location 4, previous page

- | | | |
|-----------------------|---------------------|---|
| 1 fence posts | 5 guard tower | 8 five furnaces (three muffles each), designed to cremate 300 |
| 2 open gates | 6 Morgue 2 | bodies a day (max.), using 4.8 tons of coke (16 kg coke/ |
| 3 garden | 7 Morgue 1, alleged | body); time needed to burn each body = 1 hour (see p. |
| 4 stairs below ground | gas chamber | 87) |

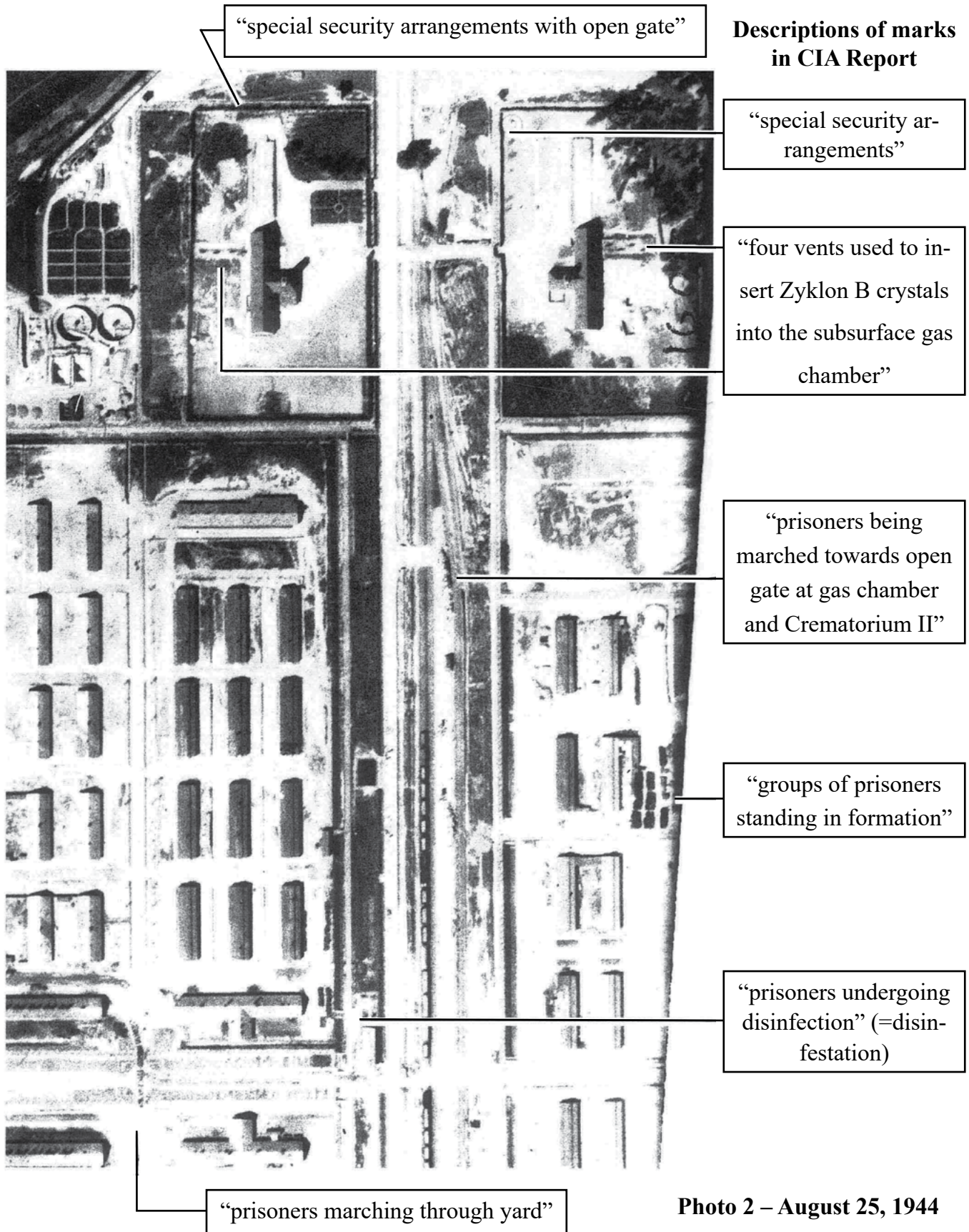


Crematorium II from another angle – viewed from Location 5, previous page

- | | | |
|---------------------------|---|---------------------------------------|
| 1 garden | 4 the 14 strands of barbed wire between posts were almost invisible from a 50-m (160-ft) distance | 5 alleged homicidal gas chamber |
| 2 stairs | | 6 2-m (6.5-ft)-deep pit and two sheds |
| 3 alleged undressing room | | 7 kitchen in women's camp |


Chapter 5.4

Marks on August 25th, 1944, photos said to be evidence of “homicidal gassings”...



Chapter 5.4

...are black in contrast to the grey shades in this September photo



September 13, 1944:

The marks on the August 25 photo are suspicious because:

1. They are solid black whereas other buildings and marks are grey and black.

2. In the September 13th photo the scale is too small to allow people to be seen, even standing in large groups, and the August photo is the same scale as September.

3. A large group of people standing close together would almost certainly look grey and black rather than solid black.

Now: In order to conclusively prove the marks were added to the photographs after 1944, we need to locate marks that are not natural features and could only have been drawn on. Three such marks are as follows:

Photo 3 – September 13, 1944

Chapter 5.4

Proof number 1:

**“Prisoner groups standing in formation”
are marks covering ground areas but also building roof areas**

Photo 4 – Aug. 25, 1944: Nine marks near a building that are solid black and have no grey tones or shadows occur about a third of the way up the photo at the right edge. Also part of two marks overlap the roof.





Photo 5 – Aug. 25, 1944: Two of the marks occur on the ground and also overlap onto the building roof. Since groups of people could not overlap onto the roof, this is the first *unquestionable proof* the photos were retouched. Lucas’s claim that the dark spots on the roof are “repair stains” is hilarious (Zimmerman, Appendix IV). They happen to coincide in location, shape, color etc. with the “inmate group,” and that group actually walks underneath that roof – through the walls. Sure.



Photo 6 – Sept. 13, 1944: The size of the building is evident in this September photo. (Scale: 1 centimeter = 12 meters)

Chapter 5.4

Proof number 2:

“Prisoners marching” is a zig-zag line that looks like a sewing stitch




Photo 7 – Aug. 25, 1944: (left) Exposure 3186. The vertical zig-zag line on the road in the center of the photo has been very carefully drawn on two consecutive photos in a slightly different location to make it appear as if a group of people were moving along a main road in the camp. The consecutive photos below, numbers 3185 and 3186, were exposed 3.5 seconds apart.

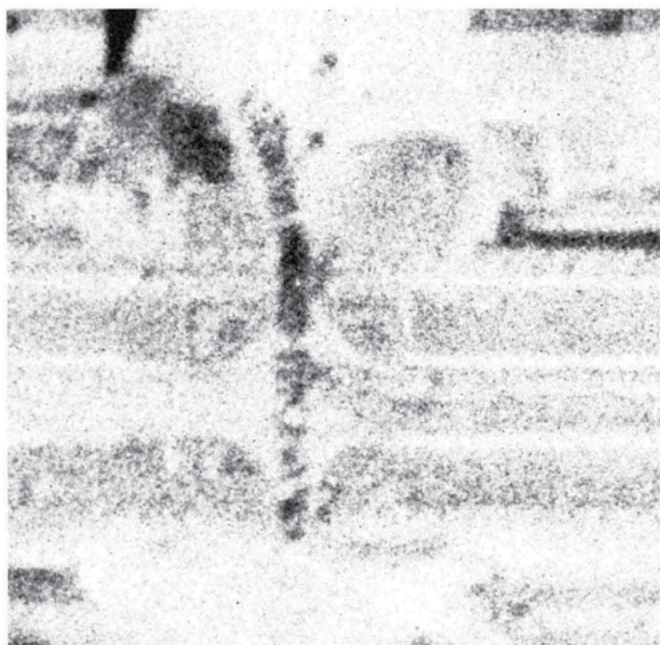


Photo 8 – August 25, 1944, Exposure 3185

These are section enlargements of Photo 7. It is claimed that these are inmates walking. However, they clearly form a zigzag line, which is not likely to be formed by people marching. Shermer/Grobman (p. 147) have posited that this is a “moiré effect” produced by the alleged fact that the size of the inmates’ heads roughly matches that of the silver grains in the film.

A “moiré effect” is produced when two repetitive patterns of a similar order of magnitude interfere with each other optically. Such patterns are

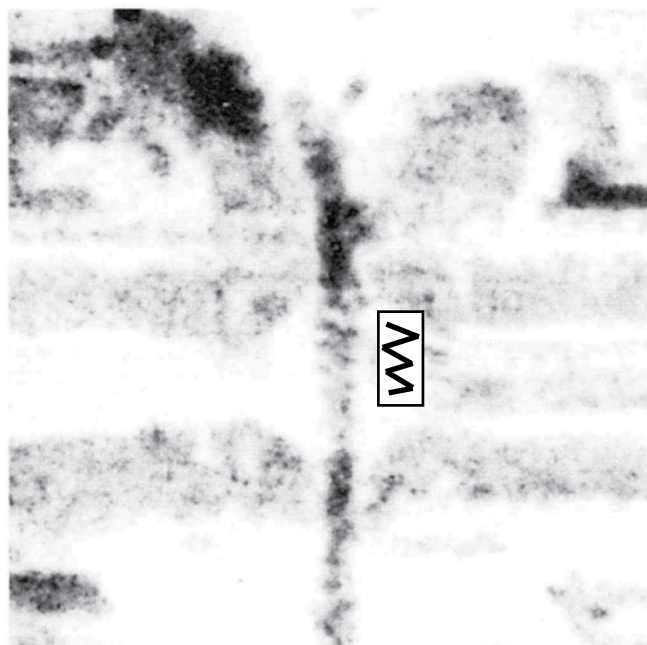


Photo 9 – Aug. 25, 1944, Exposure 3186

common today in the age of digital scanners and photography, because their sensors are arranged in a highly symmetrical, repetitive pattern. Photographic emulsions in chemical films, however, have a random distribution of silver grains and therefore by definition cannot produce a moiré effect. In addition, the heads of people walking in a line don’t form a highly regular pattern either. Hence, it is more likely that this line was drawn by a hand guiding a marker in a zigzag pattern.

Chapter 5.4

Proof number 3:

Marks were added to the roofs of Morgues #1 of Crematoria II (left) and III (right)

Several, but not all, of the air photos showing the Crematoria 1 and 2 of Birkenau have four dark marks on the roofs of Morgues no. 1 of Crematoria II and III. Brugioni and Poirier claimed in 1979 that these were the vents through which Zyklon B was inserted into the room below, the alleged homicidal gas chamber. Below is reproduced a section enlargement of the photo taken on August 25, 1944. On the next page this issue is discussed in more detail.

Photo 12 – August 25, 1944






Photo 13 – August 25, 1944



The thick line looking like a wide hedge or a wall may have been drawn on, as it casts no discernible shadows. Furthermore, the single wide line looking like an open gate is suspicious because ground pictures of the wire-and-steel gates in front of the crematoria, such as the one on the right, show two separate thin gates, which would not show up on air photos, instead of a single thick one. The May and June photos moreover do not show any lines. Documents show, however, that a “green belt” around the Birkenau crematoria was planned by the Auschwitz authorities to prevent gawkers from seeing the buildings. These additional optical barriers, apparently some type of wicker fences, were put in place step by step starting in May 1944. See the subchapter starting on p. 70.



After 1945 (date unknown): Two brick columns with narrow steel-and-wire gates in front of Crematorium III. (Ref.: Pressac 1989, p. 366).

Chapter 5.4

The four dark marks on the roofs of Morgues no. 1 of Crematoria 1 and 2 were drawn on because:

1. They are not shadows, as they go in various directions and most importantly in a different direction than real shadows (like the chimney's, see photo with explanations below).
2. Using stereo magnifying equipment, they have no measurable height.
3. Witnesses have claimed that the vents were not bigger than some 0.7 m × 0.7 m. The marks, however, are some 3 to 4 meters long and roughly a meter wide. In addition, their shape is too irregular.
4. The roof of Morgue #1 of Crematorium 1 collapsed in late 1944/early 1945 after it was dynamited, but the broken-up concrete slabs are still there today. A thorough investigation of these ruins has demonstrated that there haven't been any openings in that roof resembling either the marks visible on any of the air photos or what witnesses have claimed (Rudolf/Mattogno, pp. 291-407).

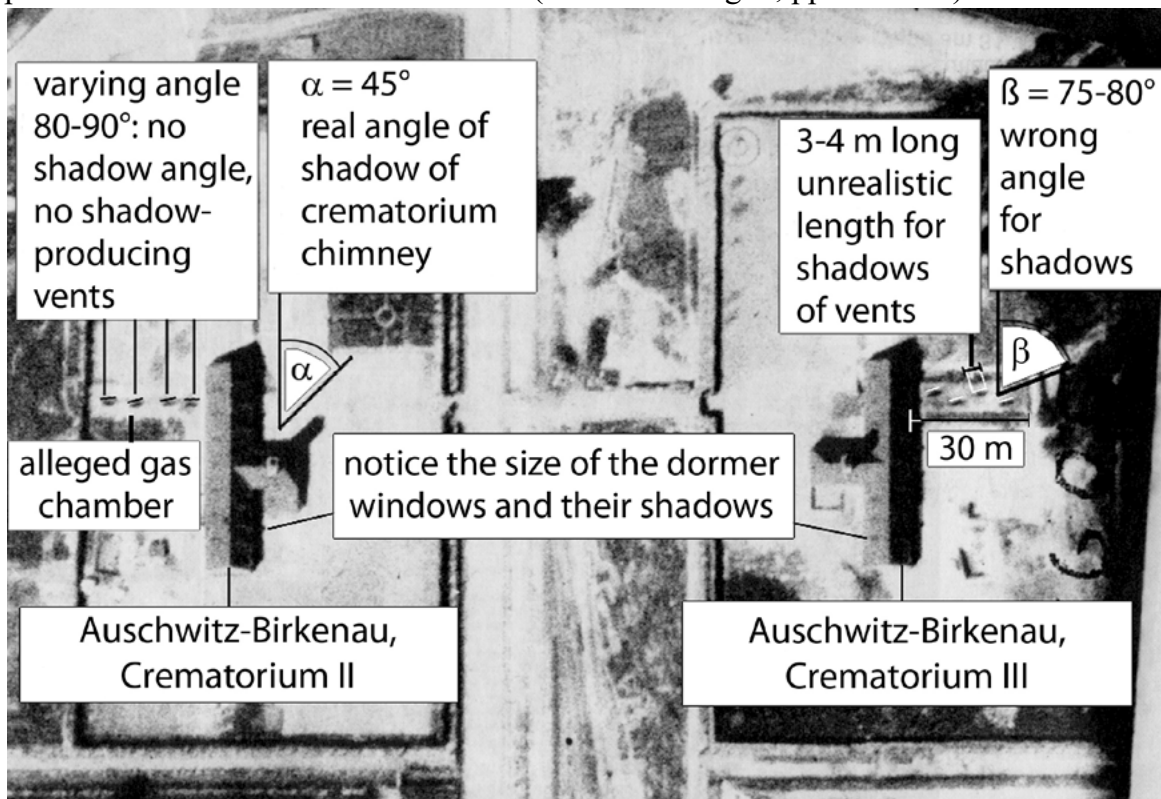


Illustration 1: based on Photo 2. We can tell immediately that the marks on the roofs of Morgues #1 of both Crematorium II and II – the alleged gas chambers – cannot be insertion vents for Zyklon B as claimed: they are too long, too irregular, and for being shadows, they go in the wrong direction.

To “explain” these strange marks, some have claimed that they are discolorations on the roofs due to SS men walking from one vent to another while pouring in Zyklon B (Keren *et al.*, p. 72). However, a walking path would be an uninterrupted line starting at the roof's edge and then going straight from one vent to another and finally getting off the roof. The actual pattern we see, though, would require the SS men to jump some 5 meters onto the roof to get to the first mark, then again from one mark to the next, and finally off the roof. See Illustration 2 on the right.

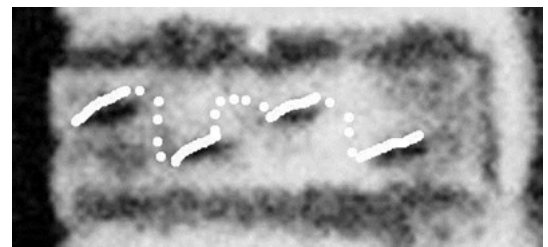


Illustration 2: based on Photo 2. If these are walking paths of SS men, then they must have walked in a slanted line, then jumped a few meters along the dotted line to the next mark.

Chapter 5.4

Proof number 4:

Auschwitz I photos also marked with zig-zag line that looks like a sewing stitch

Photo 10 – Aug. 25, 1944:

This Auschwitz I photo has the same type of sewing-stitch mark as photo Exposure 3186, indicating it was probably the same individual who marked both photos. Black marks occur in two other areas on the photo that are too solid in tone to be vehicles or people, and they do not have shadows.





Photo 11 – Aug. 25, 1944: (enlarged section of Photo 10)

The mark described in the CIA report as a “a line of prisoners for registration.” There is no natural explanation for this mark other than it was drawn on after the photo had been exposed.

Scale: 1 cm = 16 meters – 1 inch = 110 feet

Chapter 5.4

Compiling all the evidence together allows us to conclude that 66 marks were added to the August 25th, 1944 Birkenau air photos

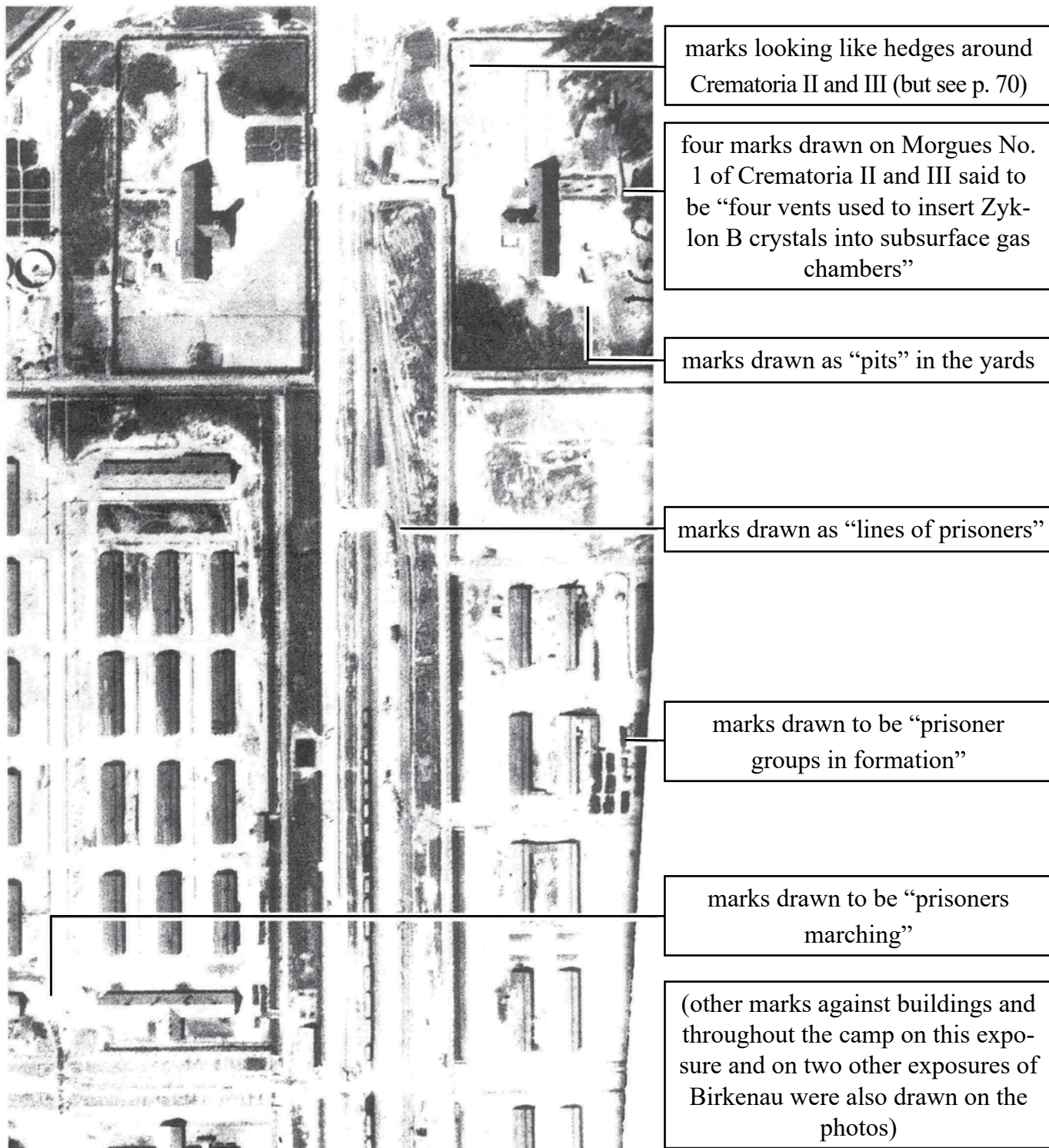


Photo 14 – August 25, 1944

Total marks added to photo numbers:	– added to Exposure 3184	= 8 marks
	– added to Exposure 3185 (this photo)	= 40 marks
	– added to Exposure 3186	= 18 marks
	Total added to 3 Exposures	= 66 marks

Conclusions for Chapter 5.4

From five exposure numbers 3182 to 3186, (Record Group 373, Can 5367):

1. There is overwhelming evidence *one mark* was put on *each of three exposures* – Numbers 3183 of *Auschwitz I*, 3185 of *Birkenau*, and 3186 of *Birkenau*.
2. There is enough evidence to conclude:
 - (a) 66 marks were added to Exposures 3184, 3185 and 3186 of *Birkenau*,
 - (b) 10 marks were added to Exposures 3182 and 3183 of *Auschwitz I*, and therefore
 - (c) a total of 76 marks were added to the five air photo negatives after 1944.
3. Included are *all* of the marks shown and described as “*the extermination operations in progress*” in the 1979 Central Intelligence Agency report *The Holocaust Revisited*.
4. Evidence reveals the following about how the photos were marked:
 - (a) The marks were most likely drawn on paper enlargements of the original negatives using magnifying equipment and fine-tipped markers, and these paper prints were photographed and the negatives were *reinserted* in the original air-photo-negative rolls.
 - (b) On consecutive photos, marks were drawn almost exactly alike but in the case of “moving inmates” at slightly different locations to make it appear as if the marks were moving. This would only have been done by experienced air photo viewers.
 - (c) In 1979 the *Central Intelligence Agency* gave copies of the negative rolls instead of the originals to the *National Archives* for public viewing.

I was told by government representatives in Washington, D.C., that the only people who had access to the air photos before they were released to the public in 1979 were employees of the Central Intelligence Agency.

As shown on the next page, the May and September Birkenau photos were also marked:

- May 31st: Dots have been drawn on the roofs of Morgues no. 1, and short fence marks may have been drawn around Crematorium II, but nothing has been drawn around Crematorium III.
- Sept. 13th: Fence marks appear around both crematoria, but there are no dots on Crematorium II.

Therefore in 1944:


**the fences might have looked similar to the way they appear in the May 31st photos,
and
the roofs of the Morgues no. 1 looked similar to the way they appear on that of Crematorium II
in the Sept. 13th photos.**

Chapter 5.4 addition: Evidence the May and September photos have also been altered

What looks like a hedge growing on the fence was not drawn on.

The 4 touching dots were drawn on.

May 31



No hedge marks have been drawn.


Morgue no. 1 dots have been drawn on as in Aug. photos.

Photo 15 – May 31, 1944

What looks like a hedge or wall now runs completely around.

The 4 marks were drawn on.

August 25



The surrounding hedge/wall has appeared.


Same dot pattern was drawn on as on May 31st.

Photo 16 – Aug. 25, 1944

The hedge/wall looks the same as Aug. 25th.

No marks are visible on Morgue no. 1 of Crema II.

September 13



The hedge/wall mark and the 4 staggered dots are exactly the same as in the Aug. photo.

Photo 17 – Sept. 13, 1944

May photos: dots on alleged gas chambers have been drawn on.
Sept. photos: only some dots have been drawn on, while hedges/walls run all around.

Chapter 5.4.1

The Fences around the Birkenau Crematoria

By Carlo Mattogno

The issue of fences around the Birkenau Crematoria is quite controversial. In this regard there are several, apparently conflicting, documents, so it is difficult to come to a conclusion.

On October 21, 1943, SS-*Obersturmführer* Werner Jothann, Head of the Central Construction Office, who had assumed this position three weeks earlier from SS-*Sturmbannführer* Karl Bischoff (who in turn had been promoted to Head of the Construction Inspectorate of the Waffen-SS and Police “Schlesien”), drew up a “memo” with the subject “Create green belts around Crematoria I and II,” which stated:¹

“Referring to an earlier conversation with SS Stubaf. Bischoff, the commander, SS Ostubaf. Höss, asks to draw up a sketch on planting a green belt around the Crematoria I and II of the PoW camp with the request to draw this sketch and implement the measure without delay. With this a natural seclusion from the camp is to be achieved. It is proposed to plant firs and spruces to ensure that seclusion also for the winter months. A clearance of at least 5 m must remain between the existing wire fence and the green belt.”

On November 6 Jothann turned to the head of the agricultural operations, SS-*Sturmbannführer* Joachim Cäsar, with a letter concerning “Release of plant material to create a green belt for the Crematoria I and II of the PoW camp.” In it he referred to an order by Höss according to which “the



Illustration 1: Richard Baer (left) shakes hands with Karl Bischoff (right) on occasion of the inauguration of the SS hospital at Auschwitz-Monowitz in September 1944. (Ref.: U.S. Holocaust Memorial Museum; www.ushmm.org/m/img/34803-700x.jpg)

¹ Rossiiskii Gosudarstvennii Vojennii Archiv (Russian State Archive of War; hereinafter abbreviated as RGVA), 502-1-312, p. 21

Crematoria I and II of the PoW camp are to be equipped with a green belt as a natural seclusion from the camp” and asked him to procure the plants “from forest stands”:²

“200 pieces deciduous trees 3-5 m high
100 “ young deciduous trees 1½ – 4 m high
300 “ spruces and pine trees 1½ – 4 m high
and 1000 “ various hedge shrubs 1 – 2½ m high.”

The measure was a consequence of an order issued on June 15, 1943, by SS-Obersturmbannführer Arthur Liebehenschel of Office Group D of the SS-WVHA and was addressed to the commanders of the camps of Sachsenhausen, Dachau, Neuengamme and Auschwitz. It stated

“that, when constructing further special facilities, attention has to be paid to the fact that they are located in seclusion according to their specific function and cannot be ogled by all sorts of people.”³

On November 25, SS-Unterscharführer Dietrich Kamann sent a letter to the Central Construction Office,

which was in charge of “gardening.” It had the subject “Creation of green belt around Crematoria I and II in the PoW camp.” He declared in it that the work had not yet begun, because the agricultural department had not yet authorized the delivery of any plants.

Apparently the project was temporarily abandoned and resumed only a few months later.

On May 16, 1944, Jothann sent a letter to the Construction Inspectorate of the Waffen-SS and Police “Schlesien” which dealt with “Crematorium facilities in the Auschwitz Camp, security measures” and as a reference a “telegram of the Head of Office Group C of Dec. 05, 44.”

In this letter Jothann enclosed “a list of iron and cement requirements for concrete posts around the crematoria in Camp II,” with the request to forward it to the Head of Office Group C SS-WVHA, SS-Brigadeführer Hans Kammler.⁴

The attached document is titled “Establishing procurement authorization for the construction of a wire mesh fence between iron posts around the crematoria in the Auschwitz concentration camp” and lists a sizeable need for iron (*Eisenbedarf*) and cement (*Zementbedarf*) for its implementation: 31,500 kg and 24,761 kg, respectively.⁵ A map (see Map 1) shows the work to be performed.⁶

On May 17, Bischoff replied:⁷



Illustration 2: Rudolf Höss
(Ref.: http://en.wikipedia.org/wiki/Rudolf_Höss)

² Nuremberg document NO-4463.

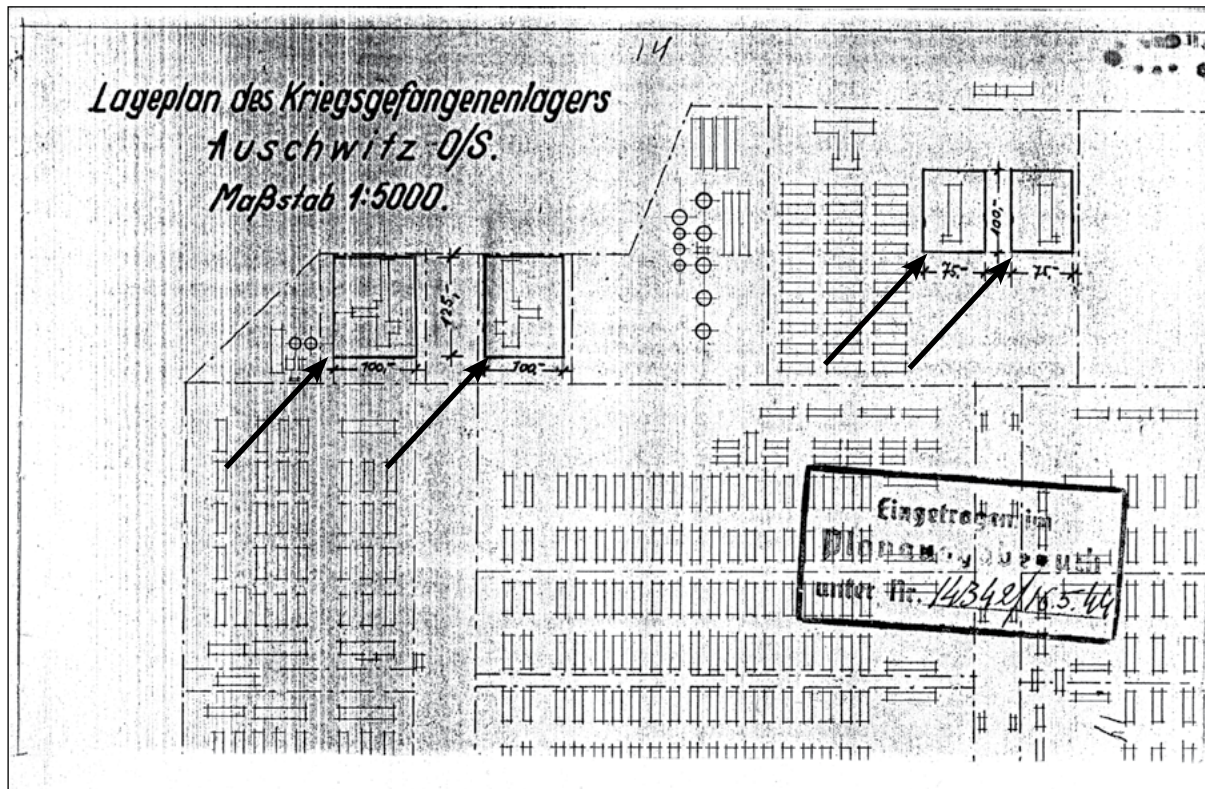
³ Nuremberg document NO-1242.

⁴ RGVA, 502-1-229, p. 1.

⁵ *Ibid.*, pp. 12f.

⁶ *Ibid.*, p. 14.

⁷ RGVA, 502-1-313, p. 4.



Map 1: Fences (arrows) planned in May 1944 to be built around the Birkenau crematoria

“For the safety measures (camouflage) of the crematoria at Auschwitz, the necessary documents for the allocation and the application for construction material are to be prepared immediately and to be submitted here.”

On June 26 Jothann sent another letter to the Construction Inspectorate “Schlesien” with the subject “Special allocation of iron quota for fencing in the crematoria in the PoW camp,” confirming the receipt of “procurement authorization for iron in the amount of 20,000 kg.”⁸

On September 5 Jothann wrote as follows “to the Construction Office of Concentration Camp II, Birkenau”:⁹

“The local Construction Office has submitted to us the allocation documents relating to camouflaging the crema. in the PoW camp, but only for the installation of wooden posts with shrubbery. Originally reinforced concrete pillars with barbed wire were installed instead of the wooden posts currently in place. The local head of the protective custody camp had the pillars removed and passed them to the recycling workshop.

I ask the Construction Office to determine, how much concrete pillars have been sent there and to notify me here about it.

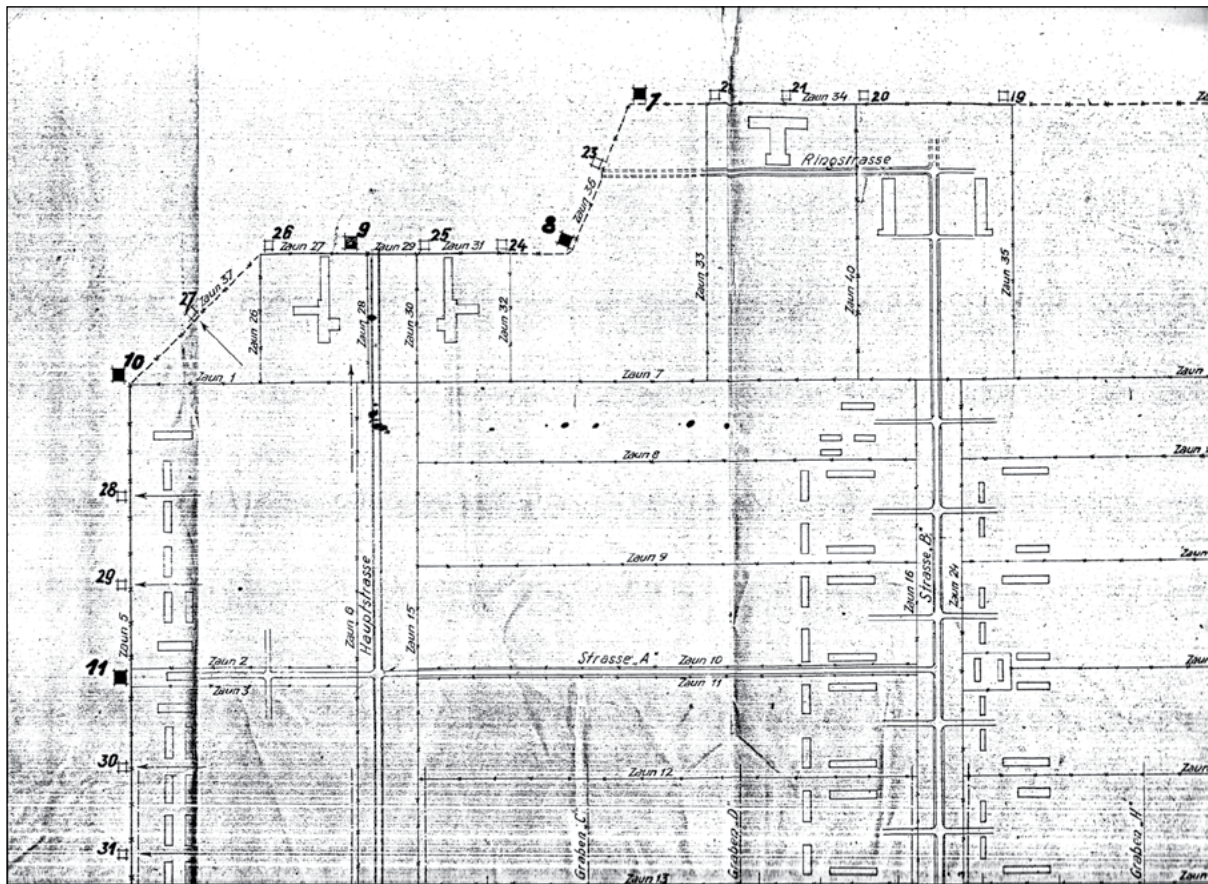
The allocation documents are enclosed.”

The last document in my possession about this topic is a letter by Bischoff of September 23, 1944. It refers to “Construction application for installing fences for security measure (camouflage) of the Cremas in the Auschwitz concentration camp, Camp II.” It contains the “Construction order no. 91”:¹⁰

⁸ RGVA, 502-1-317, p. 239.

⁹ RGVA, 502-1-317, p. 13.

¹⁰ RGVA, 502-1-67, p. 227.



Map 2: Fences planned and in existence at the Birkenau Camp in February 1944

“Based on the submitted documents, I hereby issue the order to install fences for security measures (camouflage) of the crematoria [sic] in the Auschwitz concentration camp II.”

A “Staking-out sketch of watchtowers around the PoW camp,” plan no. 3512 of February 7, 1944 (see Map 2), shows all the fences of the camp, including those around the crematoria (the solid line indicates “existing fence,” the dotted “planned fence”).

It also mentions the garrison order no. 18/44 of June 27, 1944, in paragraph 13, “wire obstacles around Crematoria III and IV,” stating:¹¹

“The wire barrier around Crematoria III and IV will be charged with electric current starting Monday, June 26, 1944, 16.00 o’clock. All SS members and relatives are to be informed about this immediately.”

I may point out that even air photos taken on December 21, 1944, and February 19, 1945, show marks looking like thick fences around the ruins of Crematoria 1 and 2 (see p. 92 of the present study), just like the air photos of 31 May, 25 August, and 13 September 1944.

It is certain that a wire fence supported by concrete columns existed around the crematoria. It also seems certain that in early September 1944 a fence made of wooden posts was in place (“the wooden posts currently in place”; “wooden posts with shrubbery”), probably a few meters behind the barbed wire fence. This is also suggested by a 1945 photograph showing a fence like this (see Illustration 3). The caption reads: “Birkenau. Part of the wicker fencing masking the crematory.”¹²

¹¹ Archiwum Państwowego Muzeum w Oświęcimiu (Archive of the State Museum Auschwitz), D-AuI-1/61, nr. inw. 4591, p. 343.

¹² Bogusławska-Swiebocka/Ceglowska, p. 168.

A fence of this type around Crematorium 1 and 2 existed therefore probably already on August 25, 1944. As for May 31, it could be argued that the work had already begun around Crematorium 1. If one hypothesizes that the original negatives of that day were tampered with, one could assume that those who added marks “looking like fences” onto those aerial photographs were inspired by the actual fences showing up on later air photos like those of August 25 and September 13.

The photograph reproduced as Photo 2(a) on p. 89 of the present study (taken from Klarsfeld’s *Auschwitz Album*) shows in the foreground a group of deportees. In the background, behind the barbed wire fence, one can see the chimney wing (left) and the furnace room (right) of Crematorium 2. I reproduce here another photograph for that *Album* (Illustration 4). This group of deportees has moved about 20 meters to the west. In the background appears the fence surrounding Crematorium 2, and behind it the soil embankment of the semi-underground Morgue #2; to the right the entrance gate is visible, with one wing closed and the other opened (arrow). The gate is identical to the one shown on p. 64 of this study, which was taken after the war. Illustration 4 shows that at the end of May 1944, when this photo was taken, Crematorium 2 had not yet any fence made of wooden posts with tree branches.



Illustration 3: “Birkenau. Part of the wicker fencing masking the crematory.”



Illustration 4: Deportees at Birkenau in May 1944, walking westward, passing by Crematorium 2.

Chapter 5.5

Farms Surrounding Birkenau

Vistula River

Jedlina



Photo 1 – September 13, 1944: (For now please discount the bombs falling directly over the camp.) From the surrounding flat farmland, nine roads enter the Birkenau Camp. There are no visible gatehouses, gates, or guardhouses on any of the many roads surrounding the camp. In the upper right corner across the Vistula River is the large village of Jedlina. German authorities had expelled local farmers from their farmsteads around the Birkenau Camp. In 1944, these farms were operated by the SS using mainly inmates housed in smaller camps in the area. But the area was not cordoned off for anyone, as we will see.

Chapter 5.5

Roads offer open access to Birkenau from the Vistula River



Photo 2 – Sept. 13, 1944: At this corner of Birkenau the two roads from the Vistula River both have access to the camp. Buildings that appear to be farmhouses – operated by the SS at this point in time – occur along the roads, however, there are no visible guardhouses or gatehouses.

Chapter 5.5

A clear view across farms from the roads to the crematoria




Photo 3 – August 25, 1944: The line of sight 260 meters (850 feet) from the road at the top left to Crematorium II passed over: (1) a small ditch alongside the road, (2) the field with the parallel dots indicating a harvested grain crop, (3) a single row of trees, (4) the ditch around the camp, (5) the line surrounding Crematorium II which looks like a fence or hedge, and finally (6) Crematorium II with the alleged gas chamber.

Chapter 5.5

This May 31, 1944, photo of farm fields close to Birkenau compares with...




Photo 4 – May 31, 1944: Lines caused by recent disturbance of the topsoil occur on most of the farming plots. The difference between this and the August photo will tell us if the farms were actively worked in 1944.

Chapter 5.5

... this August 25, 1944, photo to show which fields were worked.

vehicles on road




Photo 5 – August 25, 1944: Almost all of the fields in the photo appear to have changed in texture or shade. The three plots with the lines of dots next to the camp appear to all be the same crop. At least 3 vehicles are on the roads in the upper right corner of the photo.


Chapter 5.6: Birkenau Camp

Air Photos Show What People Arriving by Train in 1944 Experienced



Photo 1 – Spring or summer 1944: (above) Looking east from the unloading ramp towards the entrance gate in left background (see arrow). (Ref.: Klarsfeld, S., *The Auschwitz Album*).

Photo 2 – Taken by Soviets, 1945: (below) From on top of the entrance gate looking west along the unloading ramp.



Chapter 5.6





Photo 3 – 1944: (above) Walking west on the unloading amp and road that will pass between Crematoria II and III with their high chimneys visible at the top of the photo (see arrows). (Ref.: Klarsfeld, *Auschwitz Album*.)

Photo 4 – 1945: (below) From the entrance gate looking north along the rows of barracks, the ditch inside the fence, the fence and guard towers, and the road outside. (Ref.: Central ... Poland, page 14.)



Chapter 5.6

What newly arrived Birkenau inmates experienced during 1944





Photo 5 – May 31, 1944:

Ground photographs from the spring and summer of 1944 show that many if not most of the new arrivals walked west on the unloading ramp and took the path of the above dotted line. They then passed each of the areas listed on the right which correspond to headings on the next three pages. Other new arrivals may have walked in other directions to other facilities, however, we can understand what many of the new arrivals saw, heard, and smelled by retracing the above path.

Headings on pages 82 to 85:

- 1 the sports field (soccer)
- 2 the Crematoria II & III
- 3 the sewage treatment tanks
- 4 the disinfestation center (“Zentralsauna”)
- 5 Crematorium III (and V farther north)
- 6 the kitchens
- 7 barracks and gardens



1. The sports field (soccer):

Photo 6 – May 31, 1944: (left) Walking west on the ramp the sports field would be visible across the two-meter (6-ft)-wide ditch. The field was 110 meters (360 feet) long and 40 meters (130 feet) wide and was inside the camp fence. People on the field would have had an unobstructed view of Crematorium III only 100 meters away across what appears to be low vegetation such as garden shrubs.

sports field

2. Crematoria II and III:

Photo 7 – May 31, 1944: Crematorium II (on left) and especially Crematorium III (on right) completely visible at least until May 1944 (when a wicker fence may have been installed) as the people turned right at the top of the walkway. Anyone walking by here would have seen and heard the alleged victims being marched into the crematoria.





Photo 7 (a) – January 1943:

The one-meter-high structure extending from the south side of Crematorium II and covered by a thin layer of snow is this building's alleged homicidal gas chamber. It has no visible Zyklon B insertion vents or other protrusions (see pp. 60, 64f. & 69). Plans show it was designed as a morgue. (Ref.: Pressac 1989, p. 335.)

Chapter 5.6



3. Sewage treatment tanks:
Photo 8 – Sept 13, 1944:
(above) Sewage in these nine 20-meter-wide tanks was stirred to mix it with air in order to breakdown feces before it was released to a ditch and the Sola River. · The smell from these sewage tanks must have been foul.



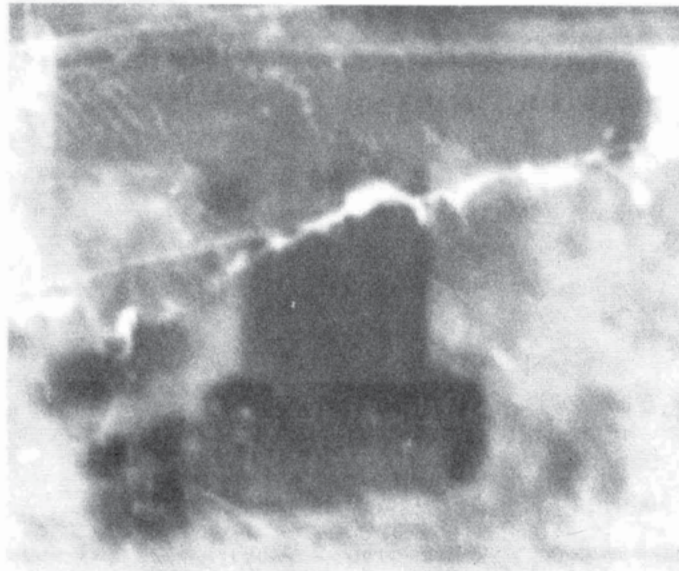


Photo 10 – 1944: (left) 13 kilometers of drainage ditches criss-crossed Birkenau, which was located in a swamp. (Ref.: Yad Vashem Archive, FA157/333)

4. Disinfestation:

Photo 9 – Sept. 13, 1944: (right)


The top of this photo is covered by tape. Also called the “Zentralsauna,” this is where prisoners received a haircut, shower, and new clothes.



5. Buildings with visual shield:

Photo 11 – May 31, 1944: (left) The path leads past Crematoria IV & V with no visual shields (at least until early summer 1944) on the way to the barracks. The buildings were in full view, and any unnatural sights or sounds would have been immediately evident to these new arrivals.


Chapter 5.6



6. Kitchens:

Photo 12 – Sept. 13, 1944: (left) In Birkenau there were 12 of these kitchen buildings measuring 60 meters (200 feet) long and 12 meters (40 feet) wide. In this photo there are two smaller gardens and a pool – probably a fire pond – that appears to be full of water (it shows as a black rectangle) beside the two larger symmetrical gardens.

Photo 13 – 1943 or 1944: (right) The kitchens and gardens



7. Gardens:

Photo 14 – Sept. 13, 1944: (left) 18 large houses which could have been barracks or greenhouses were beside disturbed plots of soil which may have been gardens of some type. These are alleged to have been the SS guards' lodging barracks.



Chapter 5.7

The 1944 War Refugee Board Report...

The U.S. War Refugee Board was created in January 1944 to monitor the refugee situation in Europe. Below are excerpts from a letter sent by a Board employee in Switzerland to the Secretary of State describing alleged exterminations at Birkenau.

*Item: Urgent confidential telegram
To: C. Hull, Secretary of State, U.S.A.
From: R. McClelland, War Refugee Board Employee, Switzerland.*

Date transmitted: July 6th, 1944

Date received: July 8th, 1944

Two eye witness reports recently reached Switzerland concerning Nazi... extermination camps of Auschwitz and Birkenau... These are based on experiences of two Slovakian Jews... who escaped in April 1944. They corroborate... information received... in Switzerland during past two years particularly dates and composition of transports which arrived in Auschwitz and Birkenau from all over Europe...

Each camp is encircled by outer chain 50 to 60 watchtowers at radius of two kilometers (1 1/4 miles)... Northeast [correct: west] end of Birkenau camp is distinguished by high smokestacks of four crematoria...

At end of February 1943 four newly constructed crematoria and gassing units were put into operation in Birkenau. The two larger ones consisted of a vast central hall flanked on one side by furnace room and on other by long narrow gas chamber. The central hall is camouflaged to represent bathing establishment. Made to undress

given piece of soap and towel and herded down a short stairway into adjoining lower gas chamber this is hermetically closed and SS men wearing gas masks mount to roof and shake down into room from three openings in ceiling a powdered cyanide preparation labelled cyklon manufactured in Hamburg.

Within a few minutes everyone is dead, latter is aired and Sonderkommando proceeds with gruesome work of transporting bodies on small flat cars running along track to furnace room here there are nine ovens each with four openings with high smokestack rising in middle each opening can incinerate three normal bodies within one onehalf hours. Daily capacity of larger crematoria is 2,000 [each,] of two smaller about 1,000 each, total for all four units is some 6,000 daily...

Authors set number of Jews gassed and burned in Birkenau between April 1942 and April 1944 at from 1.5 to 1.75 million...

It should be recalled... two similar extermination camps in Poland were functioning a few months ago Malkini Treblinka [spelled as in original telegram] near Bialostok and Belzec near Bug.

In seeking to investigate these statements of 1944, air-photo interpreters would have looked for:

1. An "... outer ring of 50 to 60 watchtowers at radius of two kilometers" – but they would have found that a string of watchtowers were located just outside the camp fence, yet outside of this there were open roads, farms, and villages, with no gates, guardposts, or watchtowers.
2. The "... high smokestacks of four crematoria" and determined the locations of the buildings.
3. In attempting to confirm that the "... Daily capacity of the large crematoria is 2,000..." etc., they could have either referred to books or records to estimate the maximum number of bodies that crematoria of this design and size would burn in 24 hours, or they could have contacted a cremation expert.*

* The first edition of this work referred here to F.A. Leuchter's 1988 expert report on Auschwitz and Majdanek; see also the updated edition by Leuchter/Faurisson/Rudolf. We rely here on more recent research findings.

Chapter 5.7

...in the Light of Subsequent Research Results

Since 1988, Italian Engineer Dr. Franco Deana and Italian Historian Carlo Mattogno have analyzed thousands of German wartime documents from Auschwitz and other camps describing in minute detail the cremation facilities built there. Then they compared them with technical data available for similar cremation facilities in pertinent expert literature. Based on this, they calculated the following capacities for the crematoria in Auschwitz:*

Claim: “The two larger [crematoria] consisted of a vast central hall flanked on one side by furnace room and on other by long narrow gas chamber.”

Fact: These crematoria had no vast central hall. They consisted mainly of one ground-level furnace room and two below-ground morgues.

Claim: “The central hall is camouflaged to represent bathing establishment.”

Fact: There was no central hall.

Claim: “small flat cars running along track [from gas chamber] to furnace room”

Fact: The morgues were connected to the furnace room only by one small elevator.

Claim: “there are nine ovens each with four openings” = 36 muffles × 2 crematoria

Fact: Each of these crematoria had five furnace units. Each unit was fired by two coke hearths and had three muffles (incineration openings) = 15 muffles × 2 crematoria.

Claim: “with high smokestack rising in middle”

Fact: The chimney was housed in a side wing of the building.

Claim: “each opening can incinerate three normal bodies within one onehalf hours.”

Fact: The muffles were smaller than normal civilian cremation muffles, which are designed for just *one* corpse, because the Auschwitz muffles were designed for *one* corpse *without* coffin. Three

corpses could not fit through the muffle door. The cremation of one corpse in a coke-fired furnace takes one hour at least.

Claim: “Daily capacity of larger crematoria is 2,000 [each]” [36 × 3 corpses/load × 24 h/day ÷ 1.5 h/load = 1,728 corpses/day]

Fact: The theoretical maximum daily capacity of these crematoria during 20 h/day operation (allowing 4 h for required daily cleaning of hearths = burn out, clean, fire back up): 15 × 1 corpse/load × 20 h/day ÷ 1 h/load = 300 corpses/day

Claim: [Daily capacity] “of two smaller [crematoria] about 1,000 each”

Fact: The theoretical maximum daily capacity of the smaller crematoria was 180 corpses daily during round-the-clock operation.

Claim: “number of Jews gassed and burned in Birkenau between April 1942 and April 1944 at from 1.5 to 1.75 million”

Fact: Considering the furnaces’ documented downtime due to maintenance and repairs, the documented, very limited coke deliveries, as well as the limited service life of the fireproof lining of furnaces and flues, which was never replaced, the crematoria in Auschwitz cannot have incinerated more than some 138,000 corpses. This number is similar to the estimated total death toll of the Auschwitz camps due to “natural” (*i.e.* non-homicidal) deaths.

We can now interpret this information the same way 1944 air-photo interpreters used photo images combined with research material to arrive at conclusions:

1. Using the witness report figure of 36 individual muffles in each of the larger crematoria – an unlikely amount for this size of building – then a theoretical maximum of some 700 corpses could have been cremated in 24 hours, which isn’t even a third of the witness report’s 2,000 corpses in 24 hours, and
2. all four crematoria appeared to have been almost completely visible from both inside and outside the camp.

*For the layout of those crematoria see Pressac 1989, pp. 183-378; for the capacities see Mattogno/Deana..

Chapter 5.8

Crematoria II & III at Birkenau – Eyewitness Accusations

Allegations of eyewitnesses:

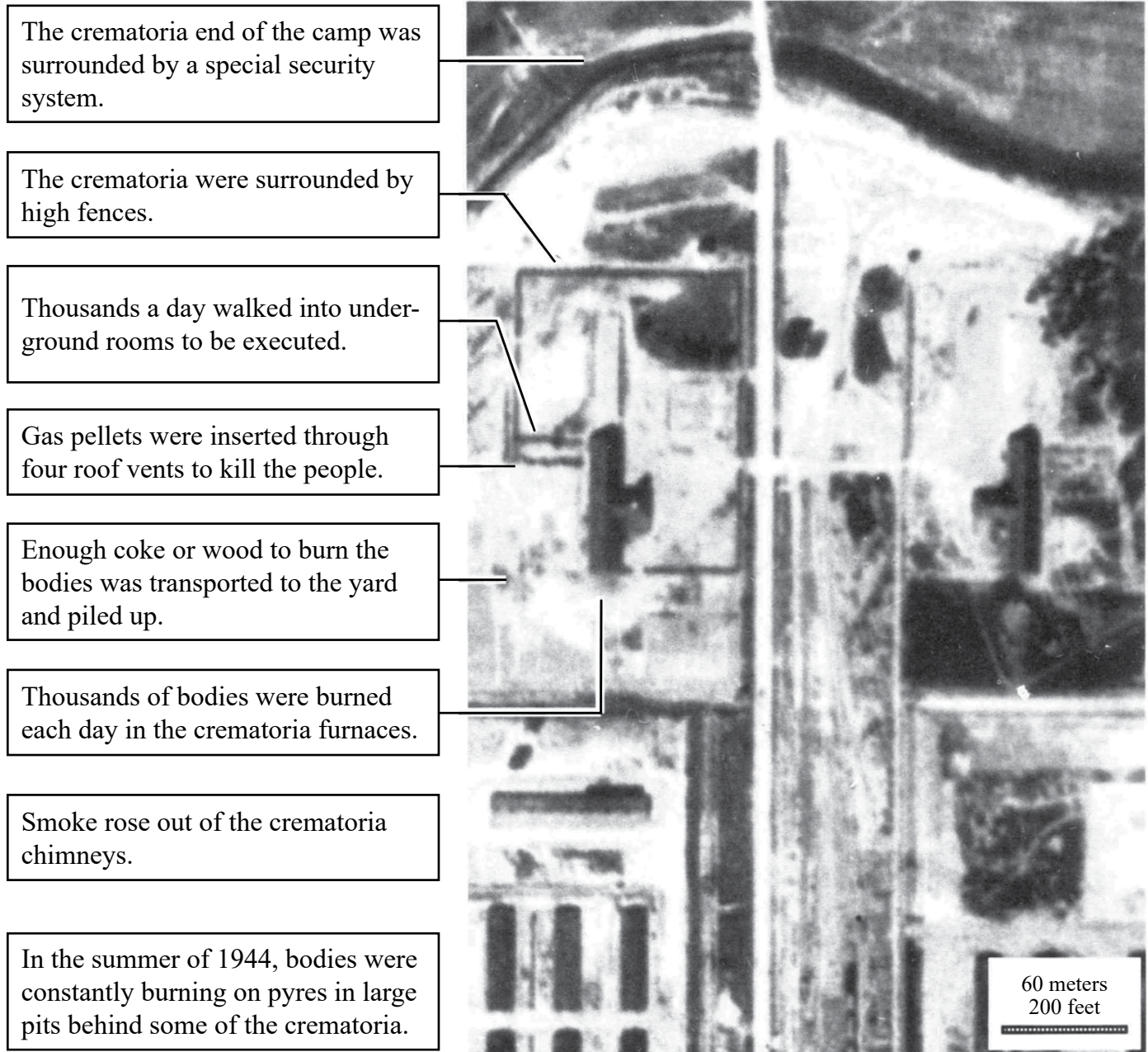


Photo 1 – May 31, 1944
(above)

After viewing air photos on the next pages, these accusations will be answered.



Photo 2 (a) – 1944: Looking north from the road towards Crematorium III in the background. (Ref.: Klarsfeld, S., *Auschwitz Album*)



Photo 2 (b) – 1944: Looking west from the train unloading ramp towards the high chimney of Crematorium II in the background. (Ref.: Klarsfeld, S., *Auschwitz Album*)

Chapter 5.8

Eight dates in 1944 reveal no smoke from crematorium chimneys ...

Photo 3 – Dec. 27, 1943:

Haze covers the photo making it impossible to determine if smoke is rising from the chimneys or the yards.

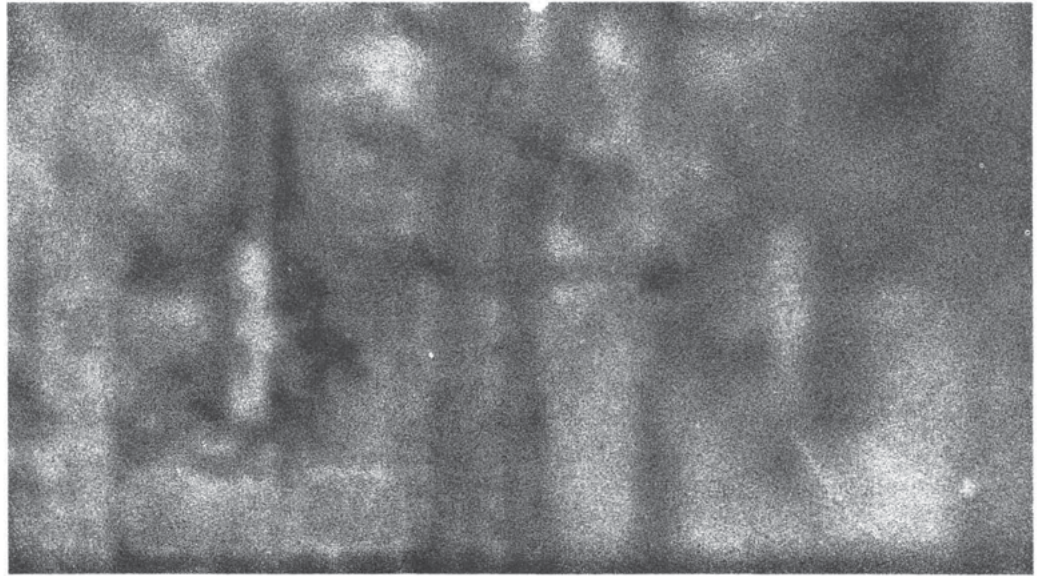


Photo 4 – May 31, 1944:

no hedges

no smoke

no piles of coke or wood

no smoke from alleged burning pits*

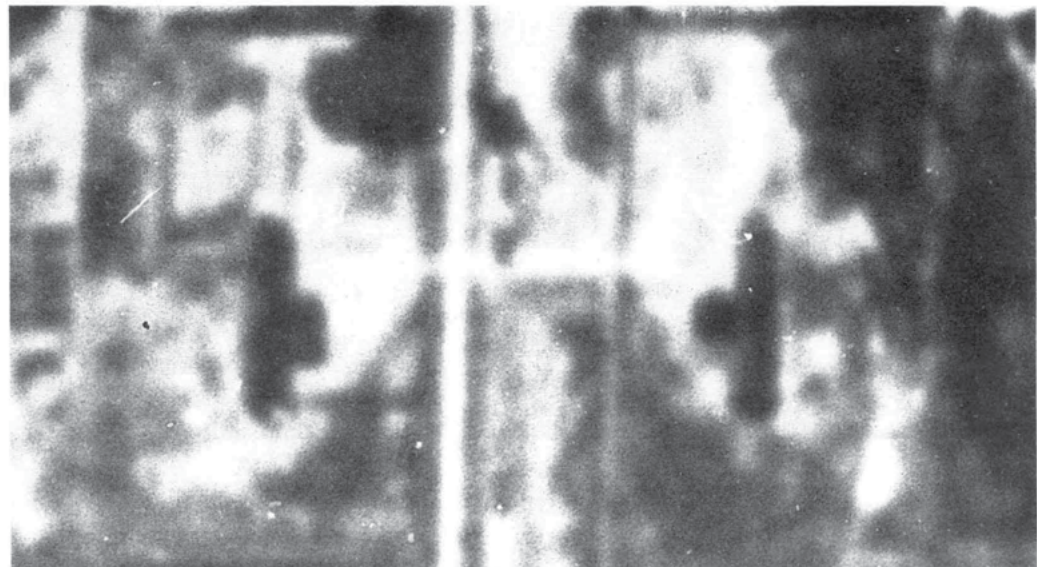


Photo 5 – June 26, 1944:

no smoke

no piles of coal or wood

no smoke from alleged burning pits*



90 * The orthodox narrative does not claim that corpses were burned in open pits near Crematoria II and III, although some witnesses have claimed burning pits in that area, Elie Wiesel in his book *Night* among them. See Routledge, pp. 106-124.

Chapter 5.8

... or pits on the ground, and no coal or wood piles or delivery system




Photo 6 – Aug. 25, 1944:

no smoke

no burning pits

no delivery system
for coke or wood



Photo 7 – Sept. 13, 1944:

There are no dots on
the roof of Morgue
no. 1 of Cremato-
rium II.

no smoke

Photos taken on
other dates show no
smoke either (July
8, Aug. 20, Aug. 23,
1944; see Bartec)




Photo 8 – Sept. 13, 1944:

As in Photo 7, there
are no dots on the
roof of Morgue no.
1 of Crematorium
II, and this exposure
was taken by a dif-
ferent plane.

Chapter 5.8

Were the two large crematoria destroyed before or after Russians entered camp?

Dismantling the two crematoria. The facts are:

- (a) The Dec. 21st, 1944, and Jan. 16th, 1945, photos show no change in dismantling of Crematorium II and III. The buildings' roofs and the chimneys are missing. In addition, the reinforced concrete roofs of Morgues No. 2 (the alleged undressing room) have caved in. They could be removed only with explosives.
- (b) The German camp guards left Auschwitz in January 1945.
- (c) The Soviet Red Army entered the camp on 27th January 1945.
- (d) The February 19th air photos show both buildings flattened as if by explosions.




Photo 9 – Dec. 21, 1944:

both crematoria have been partly dismantled

the roofs appear to have been removed; the roofs of Morgues #2 have caved in

the chimneys have been removed




Photo 10 – February 19, 1945:

both of the buildings appear to be completely flattened as if by explosions

Chapter 5.8

Thousands cremated a day at Birkenau – accusations versus photo evidence

Allegations of eyewitnesses:

What 1944 air photos actually reveal:

<p>The crematoria were in a corner of the camp surrounded by a special security system.</p>	<p>There was a ditch but no wall and until May 1944 not even an obscuring fence or hedge. People on the roads or farms outside could see the yards and crematorium buildings.</p>
<p>The two large Crematoria II & III were surrounded by fences or rows of trees obscuring the view.</p>	<p>Thick lines appear on the Aug. & Sept. 1944 photos. A May 1944 photo shows merely a partial line only around Crematorium II.</p>
<p>Thousands a day walked into underground rooms to be executed.</p>	<p>These sights would have been visible to people outside and inside the camp.</p>
<p>Gas pellets were inserted through four roof vents to kill the people.</p>	<p>Marks way too big for vents appear to have been drawn on May, June, and August photos, so they were not there originally.</p>
<p>Enough coal or wood to burn the bodies was piled in the yards.</p>	<p>No piles of coke or wood are visible on any of the air photos taken during 1944.</p>
<p>Thousands of bodies were burned each day in the cremation furnaces.</p>	<p>No fuel delivery system existed such as a coal piling yard beside the train tracks or the crematoria, and no conveyor system existed.</p>
<p>Smoke rose out of the crematoria chimneys.</p>	<p>No Smoke is seen on any air photos taken in 1944.*</p>
<p>In the summer of 1944 hundreds, if not thousands of bodies were burned every day on pyres in pits behind some of the crematoria.</p>	<p>Four photos show smoke rising from a small area north of Crematorium V (see pp. 98-101). One pit occurs behind each crematorium, perhaps dug to bury coal ashes.</p>



Photo 11 – May 31, 1944 (top), and Photo 12 – August 25, 1944

All 1944 air photos reveal that the Birkenau crematoria were visible from outside the camp and gave off no smoke from their chimneys. They had no coal storage or delivery system, hence they had been designed to each cremate a small number of corpses per day. Outdoor fires were very limited in size.

* On a refutation of one claimed exception see Bartec.

Chapter 5.8

Comparing the Katyn murder site to the alleged Birkenau murder site

Katyn

Birkenau



4,400 shot and buried in 5 weeks from April 3 to May 11, 1940 = 120 per day.	1,000,000 gassed and burned in 2½ years from 1942 to 1944 ≈ 1,100 per day.
In the center of a one square kilometer (2/5 of a square mile) forest beside a narrow road.	In 4 crematoria and 2 farmhouses, unobscured at edge of, or near, a labor camp surrounded by active farms.
No witnesses, since conducted in forest with one access road and no farms or houses.	Many witnesses, as the lack of obscuring features gave everyone in the area an excellent view onto all crimes scenes until May 1944.
1942 photos show a 350-meter (1,150-ft) narrow winding road through the forest.	1944 photos show a wide straight road without trees exists between Crematorium II & III.
1942 and 1943 photos show an area cleared of trees beside the access road.	1944 photos show no smoke coming from chimneys, and only little smoke from outdoor fires.
No local villagers or spies witnessed the killings, so the Germans had no reason to look for the gravesite on existing air photos or to take new photos.	Allies received reports on mass murders from Auschwitz since summer 1942, so they had important reasons to study all the 1944 Birkenau air photos.
Bombing was not an option.	Crematoria could have been bombed.

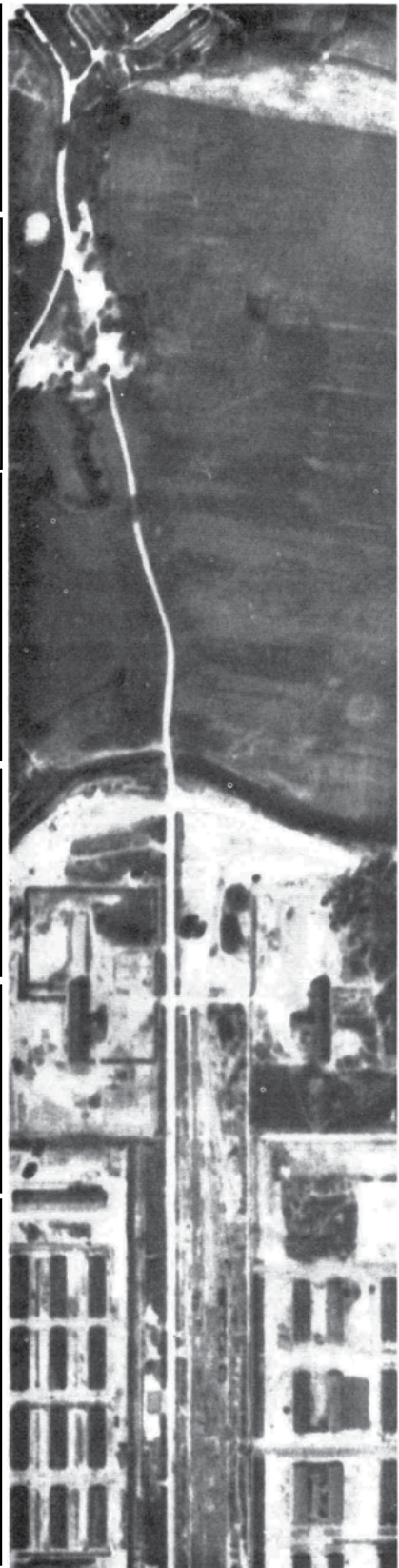


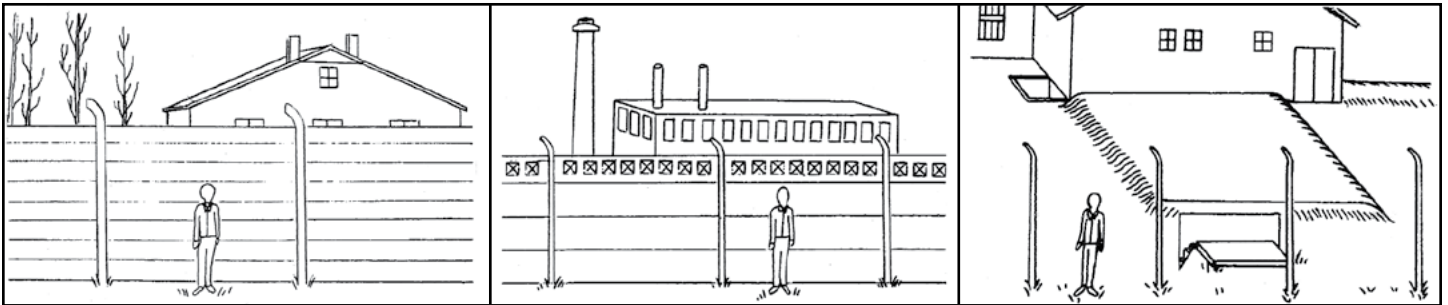
Photo 13 – Oct. 13, 1943

Photo 14 – May 31, 1944

Chapter 5.8

Comparing Auschwitz I and I.G. Farben plant to Birkenau

1. Solid obscuring walls around other objects versus wire fences around Birkenau



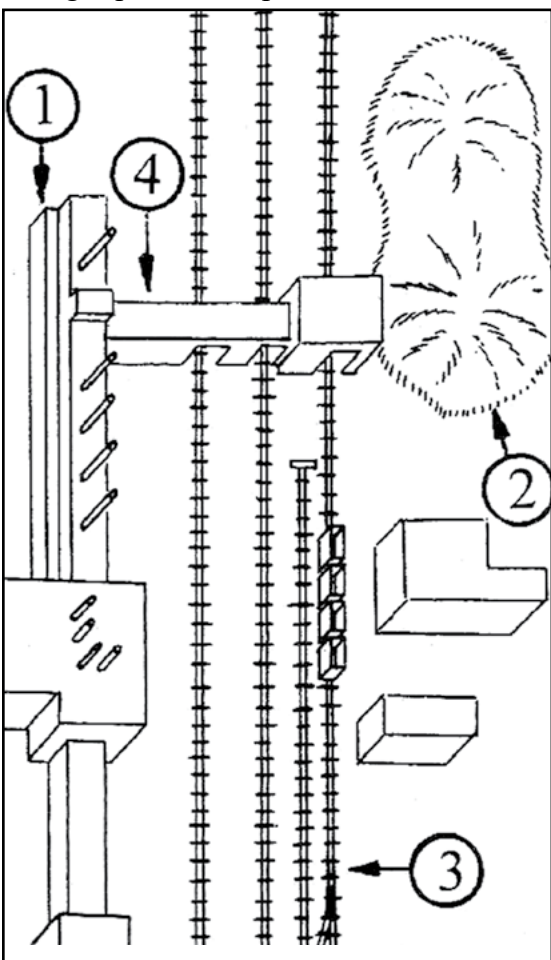
Auschwitz I: some mass murders are alleged; a solid wall prevented villagers on some sides of the camp from looking inside.

I.G. Farben plant: murders and mistreatment are not alleged, but a wall surrounded the plant.

Birkenau crematoria: alleged 1,400 murdered daily, yet until May 1944 nothing was done to conceal the area.

2. Coal piles at the producer-gas-producing plant versus absence of coal at the crematoria

gas production plant



over a hundred tons of coal a day were processed at the chemical plant (1) to release CO gas used to make synthetic oil

22.4 tons of coke/day, at 16 kg of coke/body, would have been needed to cremate average 1,400 bodies a day (Mattogno/Deana)

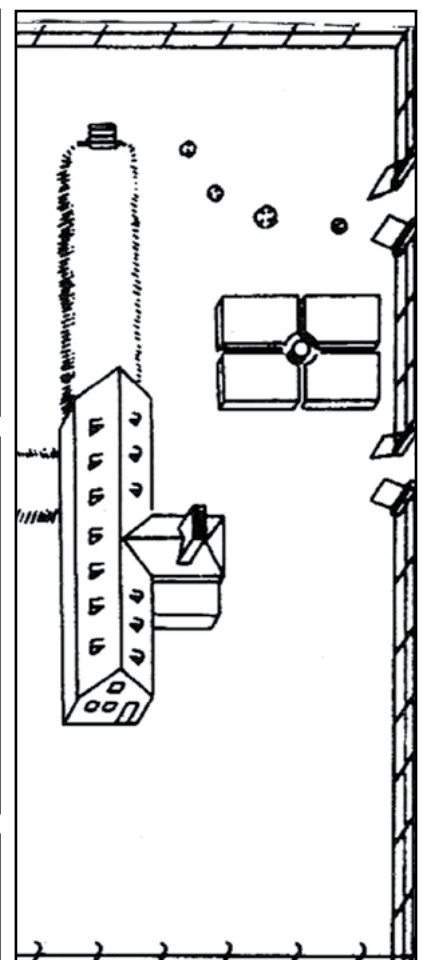
coal storage yards and 80-meter (260-ft)-long coal piles (2) beside the rail lines (3) to ensure steady coal supply

no coke storage yards or coke piles beside the rail lines or in the crematorium yards

70-meter long coal conveyor systems (4)

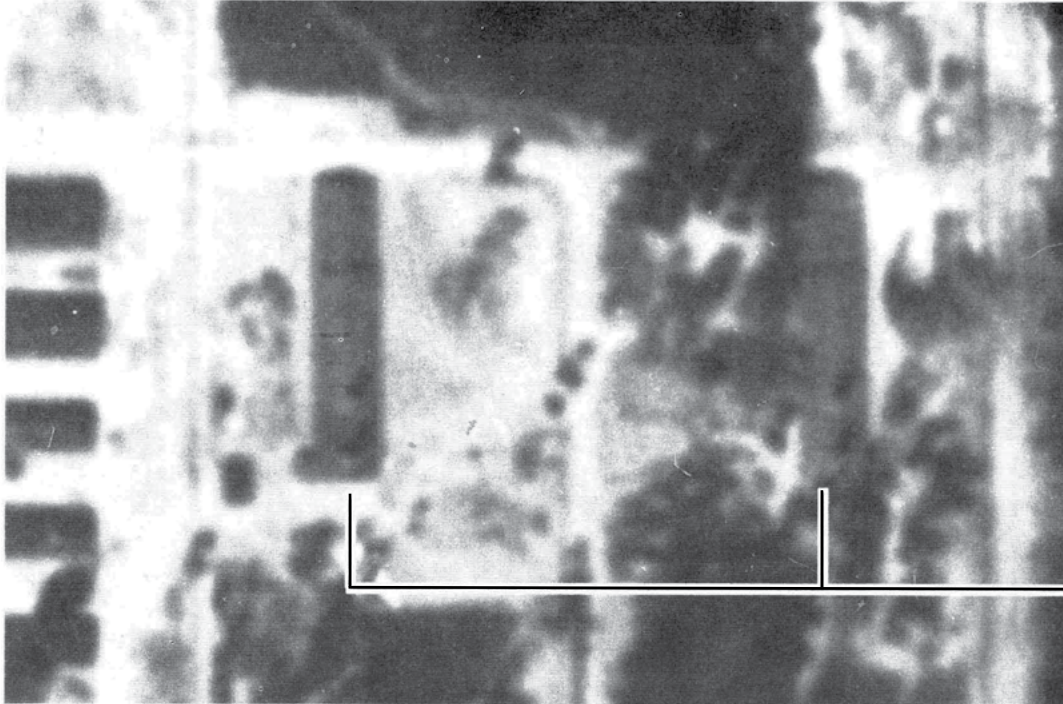
no coal conveyors

Birkenau crematoria



Chapter 5.9


Crematoria IV & V with Alleged Gas Chambers at Birkenau Visible from Outside



Anyone attending the disinfestation facilities “Zentral-sauna” had a clear unobstructed view of these Crematoria IV & V.

The chimneys were small and square unlike the large rectangular Crematorium II and III chimneys. There was no railway spur for fuel delivery.

Photo 1 – May 31, 1944



A new building has been constructed.

The black line is too thick for a wire fence yet has *no* apparent shadow. It may be the “wicker fence” described on pp. 70-74.

No evidence of the claimed burning pits.

Photo 2 – September 13, 1944

Chapter 5.9

Two dates show no smoke but appearance of a black line

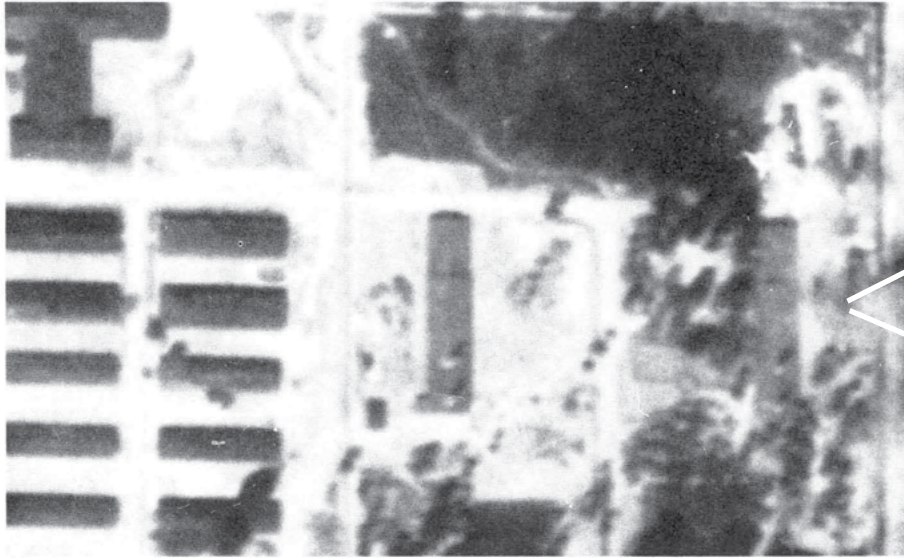


Photo 3 – May 31, 1944

No visible wall or hedge around the buildings.

In the first edition of this book classified as a photo showing no smoke, this had to be revised, as a plume of smoke does rise from a small area. See more on next page.

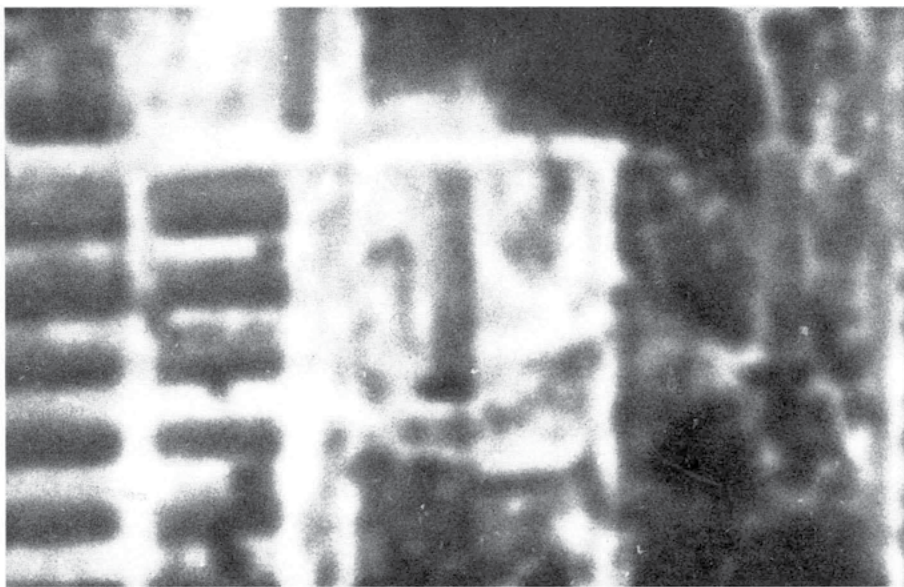


Photo 4 – June 26, 1944

No visible wall or hedge around the buildings.

No smoke from the claimed burning pits.




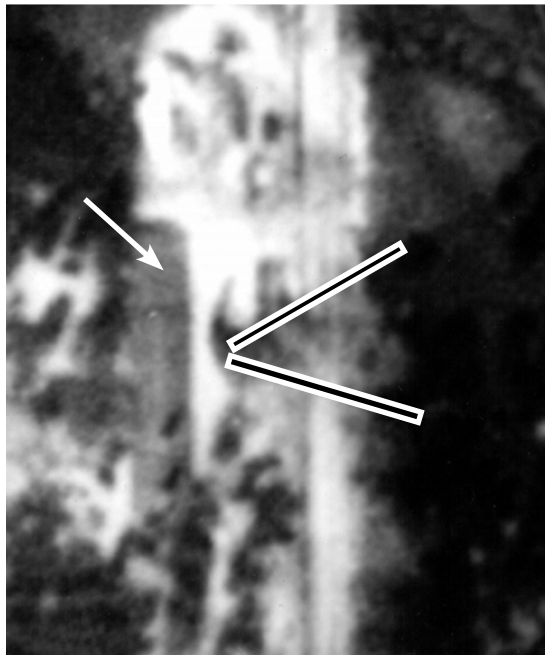
Photo 5 – September 13, 1944

No smoke from the claimed burning pits.

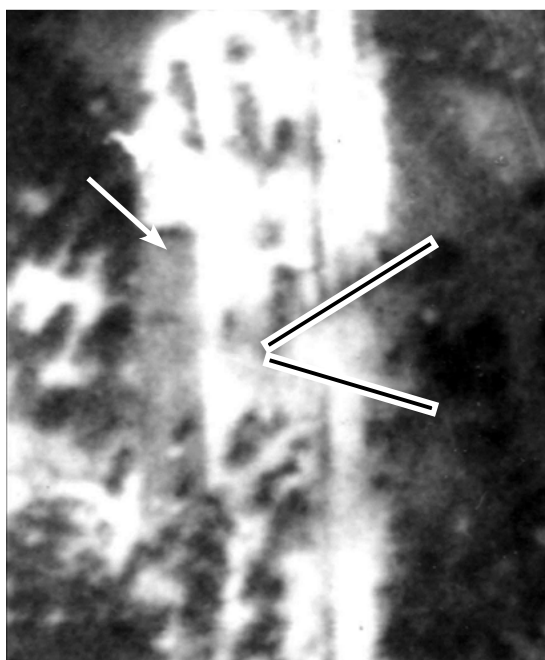

A black line looking like a hedge surrounds one building and another line surrounds half of the other building.

Chapter 5.9

Four dates show small amounts of smoke rising from backyard of Crematorium V



section enlargement of white box
**Photo 6 – May 31, 1944, Expo-
sure 3055 (top and right)**



**Photo 7 – May 31, 1944,
Exposure 3056**

These two photos of the Birkenau Camp were exposed by a U.S. aircraft at a time when many thousand Hungarian Jews are said to have been murdered every day. Since the crematoria are said to have had an insufficient capacity, the corpses of the victims are said to have been incinerated in huge pits behind Crematorium 4 and west of the camp (see Chapter 5.10) using wood as fuel. Wood fires usually emit white smoke. This smoke would have blanketed the whole area downwind. On both exposures a small plume of smoke can be seen rising from the yard just north of Crematorium 4 (arrow). The area from which it emerges is at most several square meters large. There are more photos from later dates also showing white smoke, although it rises from a different spot, see next pages.

Chapter 5.9





Photo 8 – July 8, 1944: (top and section enlargement left)

This is a German air photo of the Birkenau Camp taken during the alleged extermination of the Hungarian Jews. The claimed pits behind Crematorium V allegedly used to dispose of the bodies on pyres would have had to be huge. Judging by the size of cremation pits operated during major outbreaks of cattle epidemics (see Köchel), these claimed pits would have covered thousands of square meters, and their white smoke would have blanketed the area downwind. Even if, by chance, those fires were not burning when the photos were taken, massive mountains of fuel wood and huge pits with large swaths of disturbed soil around them would still be visible, but they are not. On this photo, a small conical plume of smoke can be seen rising from the yard of Crematorium V (arrow, see section enlargement to the left). The area from which it emerges is at most several square meters large. This is the only smoke visible on this photo.

Chapter 5.9




Photo 9 – Aug. 20, 1944: (top and section enlargement of white box on the left)

This is an Allied air photo of the Birkenau Camp. The wind is coming from the south. Again, a plume of smoke can be seen rising from the yard of Crematorium V (see arrow in the section enlargement to the left), but it does not get driven very far before dissipating, indicating that the wind is rather light and the fire small. The area from which it emerges is the same as on the previous photo. It is again a rather small area. In this case as well this is the only smoke visible on this photo.





Photo 10 – Aug. 23, 1944 : (top and section enlargement of white box on the left)



The last photo in this series was taken by a U.S. reconnaissance aircraft just three days after the previous image. It has the best resolution. The wind has turned east, similar to the July 8 photo. Here, too, a plume of smoke can be seen rising from the yard of Crematorium V (arrow, see section enlargement to the left), and it dissipates in a conical shape, which again points to a rather small area from which the smoke originates. It goes without saying that it is impossible to know what was burned there during those months. But it is possible to say that it is a fire of rather limited size incompatible with the gargantuan pyres necessary if the eyewitness accounts of thousands of victims burned daily were true.*

* For a thorough discussions of these allegations, including an evaluation of the air photos discussed here, see Mattogno, *Auschwitz: Open-Air Incinerations*, esp. pp. 57-79. See also Köchel's contribution therein.

Chapter 5.9

Crematoriums IV & V beside disinfection facilities alleged to have contained gas chambers

Eyewitness allegations:

What documents and 1944 air photos reveal:

The two buildings next to the disinfection facilities were crematoria with gas chambers, similar to Crematoria II and III.

Documents prove these Crematoria IV & V had large water and sanitary installations, hence these were sanitary facilities.*

The buildings were surrounded by visual shields to prevent witnesses from seeing gassing executions.

May and June 1944 photos show no shields, but on the September photo a thick black line appears.

Thousands a day walked into rooms to be executed by gas.

Absence of shielding allowed everyone in the area to observe this.

Thousands of bodies were burned each day in the crematoria.

No fuel delivery system exists such as train tracks, a coal piling yard, and a conveyor system.

Coal and wood to cremate the bodies were stored in the yard.

No piles of coke or wood are visible on the 1944 air photos.

Smoke rose out of the crematorium chimneys.

No chimney smoke is seen on any of the air photos taken in 1944.

Hundreds of bodies were constantly burning on pyres in pit(s) behind at least one of the crematorium buildings during the spring and summer of 1944.

4 dates show smoke rising from an area north of Crematorium V. The small size of the fire producing it is incompatible with the claims.

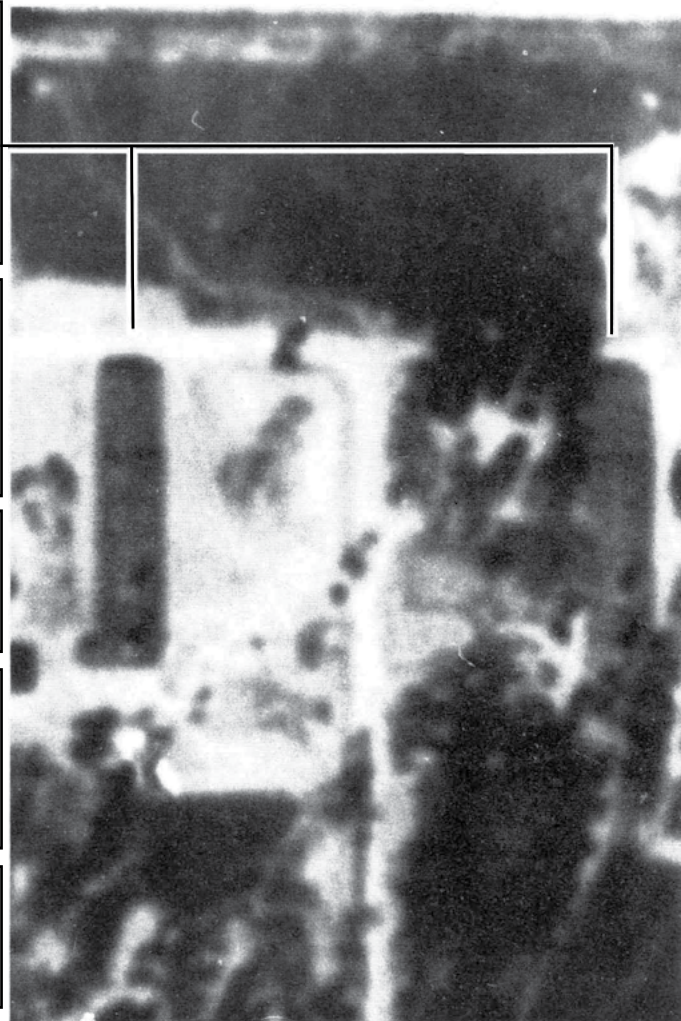


Photo 11 – May 31, 1944

Summer 1944 air Fotos of the Crematoria 3 & 4 close to the disinfection facilities (“Zentralsauna”) reveal they were visible from outside the camp and had no smoke rising from the chimneys. There are no huge cremation pits emitting large clouds of white smoke blanketing the area either.

* The first edition of this study surmised that the buildings were not crematoria but may have served other purposes. This hypothesis has been thoroughly refuted; on this see Pressac 1989, pp. 379-428, and in particular, refuting Pressac’s homicidal claims, Mattogno, *Real Case...*, pp. 143-162, esp. pp. 158-162.

Chapter 5.10

The Alleged Mass Cremations Near “Bunker 2” West of the Birkenau Camp

Allegations

1. For reasons of security and secrecy, the homicidal gassing activity of Auschwitz, which had started in the main camp (Auschwitz I) in late 1941/early 1942, was moved to two converted farmhouses near the Birkenau Camp in early 1942. The farmhouses are referred to either as Red and White Cottage or as Bunker 1 and 2.
2. These farmhouses are said to have had no technical equipment to accelerate the evaporation, dissipation and eventual ventilation of the poison gas used (Zyklon B = hydrogen cyanide). These homicidal gas chambers were improvised make-shift solutions.
3. When the alleged homicidal gas chambers in the crematoria of Birkenau are said to have gone into operation in early 1943, the Bunkers were allegedly retired (Bunker 1 is said to have been dismantled).
4. During the claimed massive extermination of about 400,000 Hungarian Jews between mid-May and August/September 1944, Bunker 2, located west of the “Zentralsauna” (see no. 4 of map on p. 56), was reactivated.
5. During those spring and summer months of 1944, tens of thousands of Jews were allegedly gassed in Bunker 2 and subsequently incinerated on huge pyres in pits near that building.
6. The area around Bunker 2 was therefore blanketed in smoke during that time.
7. The foundation walls of Bunker 2 can be seen to this day (see photo below).

(Ref.: Pressac 1989, pp. 171-182)



Photo 1: The foundation walls of the alleged “Bunker 2” seen from the southwest.
July 1992, © Carlo Mattogno




Photo 2 – May 31, 1944: boxed-in area enlarged below. The pentagon-shaped area cleared of trees and with several objects visible is said to have been the zone of “Bunker 2.” The area was visible from surrounding fields where inmates from other camps and German officials worked who were not involved in the claimed exterminations.



Photo 3 – May 31, 1944 (top, section enlargement of Photo 2)

Photo 4 – June 26, 1944: Only the lower half of the area of “Bunker 2” can be seen on this photo. Neither this one nor the previous photo or any other shows any large-scale activities, large amounts of firewood stacked up, or huge pyres emitting copious quantities of smoke blanketing the area downwind.






Photo 5 – Aug. 23, 1944: boxed-in area enlarged below.

Photo 6 – Aug. 23, 1944:
(right, section enlargement of Photo 5) A comparison of this photo with Photo 3 of May 31 reveals that most objects have not changed at all. The only major change is the addition of two buildings on two of the previously light-colored rectangles, spots that had obviously been cleared from vegetation in preparation for these buildings (see also Photo 4).



Photo 7 – Sept. 13, 1944: (left) This photo is slightly overexposed. Still, all the objects visible on the other photos are still where they used to be. And again: no smoke, no fire, no wood piles, no large-scale activities.

Conclusions

All air photos of Birkenau showing the area where “Bunker 2” is said to have been show several structures. Except for two buildings which were constructed between May 31 and June 26, not much changed between May 31 and September 13, 1944. In particular, the photos do not show any smoke, large amounts of firewood stored, or massive earth-scarring activities going on. Claims about huge pyres upon which tens of thousands of murdered Jews were burned are therefore wrong.

The fact that two buildings were erected in this area at the time of the deportation of the Hungarian Jews suggests that the area was indeed used for some activity in this context. But from the above air photos it can safely be concluded that extermination activities were not part of it.

(For more see Mattoigno, *Debunking the Bunkers of Auschwitz.*)





Photo 8 – May 31, 1944: Top: The way the camp really looked. Consider that 33,187 Hungarian Jews arrived at Auschwitz on the days of May 28 through May 31, 1944, hence on average a little more than 11,000 each day. The vast majority of them is said to have been killed on the spot and cremated. Since the crematories could have cremated only a small fraction of those bodies, most of them had to be cremated on gargantuan pyres outdoors. These are said to have been located behind Crematorium V and around Bunker 2. Below: an artist's rendition of how that air photo of May 31 would have looked like, if the claims of wholesale slaughter and mass cremations were true: huge smoke clouds (see Mattogno, *Auschwitz: Open Air...*, pp. 57-65).



Chapter 5.11

The Bombing of the I.G. Farben Industrial Complex


Photo 1 – Sept. 13, 1944:

On September 13th, 1944, 96 U.S. bombers flew at 7,500 meters altitude directly over Birkenau and dropped 943 five-hundred-pound (225 kilogram) “high-explosive” bombs on the I.G. Farben industrial plant from 11:17 to 11:20 a.m.

The first actively firing anti-aircraft guns which the planes encountered were next to the Sola River about one kilometer from the Auschwitz I Camp.

The majority of the 943 bombs landed in the industrial area, however, about 20 landed almost directly on top of these anti-aircraft guns one kilometer from Auschwitz I.

(Ref.: *Interpretation Report number D. B. 217*. Bombing damage report.)



Chapter 5.11

Photo 2 – Sept. 13, 1944:

As the planes flew west to east, they released their bombs directly over Birkenau in order to hit the industrial plant. Here 9 bombs are released initially travelling 320 kilometers (200 miles) per hour from west to east.

Because no anti-aircraft guns were firing from this area, either large bombers or smaller Mosquito fighter bombers could have precision bombed the crematoria with a minimum of danger.





Photo 3 – Sept. 13 1944: (right)

Buildings in the synthetic-rubber section were hit by a group of 8 to 10 of the 230-kilogram (500-pound) bombs.



Chapter 5.11





Photo 5 : (above)

A battery of German 88-mm anti-aircraft guns. (Ref.: Middlebrook, M.)

Photo 4 – Sept. 13, 1944: (right)

One bomb landed directly across the river 300 meters (1000 feet) from Auschwitz I. Other bombs appear to have been dropped to try and strike the anti-aircraft emplacements that are identified by the lines of white smoke rising from the roadway (although they might be smoke canisters as decoys). At least one smoke source, and perhaps more, appear to have received direct hits.





**Photo 6 –
Dec. 21,
1944:**

There are no round craters or other signs of previous bombing destruction visible in this December 1944 photo. Because the light-coloured snow is in contrast to the darker man-made items, structures such as the guard towers, buildings, railroad tracks and unloading ramp are clearly visible.

**Photo 7 – Dec.
21, 1944:**

At the I.G. Farben site: evidence of bombing included craters and building damage, as in this southern part of the synthetic-oil section.



Chapter 5.11

The reasons why the Birkenau crematoria were not bombed

What historians say:

Spies for the British and U.S.-Americans in the Auschwitz camp area were not aware Jewish people were being exterminated and burned at Birkenau because “special security arrangements” around the gas chambers and crematoria prevented anyone from seeing inside.

What air photos reveal:

The May 1944 photos reveal that until then the crematoria were not obscured by any kind of shielding such as hedges or walls. For two kilometers in all directions, the area’s roads were free of any gates, checkpoints and guardhouse. The area where Bunker 2 is said to have been was completely exposed.




Photo 8 – May 31, 1944

What historians say:

If a few people did observe the exterminations, but spy reports and maps were either not getting out or they were not received by military personnel in England and the U.S.

What air photos reveal:

The May 1943 spy map of the industrial complex was received by the American military before January, 1944 (see page 28), and the War Refugee Board telegram describing the alleged exterminations was received in July 1944 (see page 86).




Photo 9 – April 4, 1944

What historians say:

Air-photo interpreters were not informed that mass exterminations may be occurring, and therefore, when viewing the air photos of Auschwitz I and Birkenau, they thought they looked like standard work and detention camps.

What air photos reveal:

Air-photo interpreters would have been given spy reports and other information concerning the camps before June 1944 when they received the first air photos of Birkenau and used their knowledge of industrial facilities to analyze them.



Photo 10

Chapter 5.11

More claims of some historians versus what the 1944 air photos reveal




Photo 11 – Aug. 25, 1944

What historians say:

If photo interpreters were given spy reports such as the War Refugee Board telegram (see page 86) describing mass gassings and cremations, they still could not identify the crematoria.

What air photos reveal:

The skilled air-photo interpreters would have quickly identified the two big crematoria with large chimneys in wide yards outside the residential part of the camp, and determined the number of corpses they were designed to cremate.




Photo 12 – Sept. 13, 1944

What historians say:

If officials knew the locations of the gas chambers, the area was too far from British airfields to conduct bombing raids.

What air photos reveal:

On four days from August to December 1944, U.S. aircraft bombed the I.G. Farben complex. On September 13th they released their bombs directly over the Birkenau crematoria.



Photo 13 – Sept. 13, 1944

What historians say:

Attempting to bomb the gas chambers from standard bombing height would have resulted in the deaths of thousands of camp inmates.

What air photos reveal:

Planes bombed anti-aircraft guns one kilometer ($\frac{5}{8}$ of a mile) from Auschwitz I and also the industrial factories. The large crematorium buildings with their big yards detached from the residential areas could have been bombed with a minimum of collateral damage.

Chapter 5.12

Cyanide Sampling from Buildings Where Cyanide Gas Was Allegedly Used

Background

During wartime, infectious diseases regularly cause more deaths than the actual warfare. The reason for this is the breakdown of hygienic conditions and the crowded, improvised living conditions of soldiers and prisoners of war.

One of the frequently lethal diseases spreading fast during wartime is typhus, which is transmitted by the body louse.

Before the discovery of DDT's insecticidal properties in 1939 and its more benign successors, few means were available to efficiently fight the body louse. One potent but also dangerous insecticide is hydrogen cyanide (HCN). It is lethal to both insects and warm-blooded animals, humans included.

After the First World War, German chemists developed a product based on HCN which could be stored and applied with relative safety. It bore the name Zyklon B. It has been used all over the world as an insecticide ever since, including today, although the name was changed in the late 1970s.

Zyklon B During WWII

During the Second World War, Zyklon B was used by all belligerent powers. In addition to the usual civilian uses of Zyklon B for pest control, the Germans and their allies used it to disinfest their soldiers' and PoWs' clothes, and it was also used on a grand scale to disinfest the clothes and bed linens of the Axis's prisoners and concentration camp inmates.

All major German concentration camps had either provisional or permanent disinfestation chambers. Many of them used Zyklon B. Some have survived the war and can be inspected to this day. The most famous examples are the highly sophisticated DEGESCH circulation chambers at the Dachau camp and the various, less-professionally designed delousing facilities at the Auschwitz, Birkenau, Majdanek and Stutthof camps.

Hydrogen Cyanide Reacts with Wall Material

It has been known for many decades that the walls of the extant, less-sophisticated delousing chambers in the former German concentration camps at Auschwitz, Birkenau, Majdanek and Stutthof exhibit a patchy blue discoloration. Analyses have shown that this blue discoloration stems from iron cyanide compounds.

The reason for the presence of this blue pigment in those walls is that HCN can easily penetrate into walls, if they are not sealed with a waterproof paint.

Cyanide in turn is known for its tendency to form very stable bonds with iron. The most stable of them is a complex compound called Prussian Blue – which is, well, blue.

All building materials – brick, sand, cement – consist of up to 5% of iron compounds (rust). Hence, if an unsealed wall is exposed to HCN and if the conditions are right (fresh, moist and cool cement is helpful), then stable iron cyanide compounds will form. They are just as stable as the walls themselves. Once formed, they will last basically forever.

Delousing-chamber walls in former German concentration camp are not the only walls that have turned blue after exposure to HCN. Two cases of churches are known whose walls turned just as patchy blue after having been exposed to HCN.*

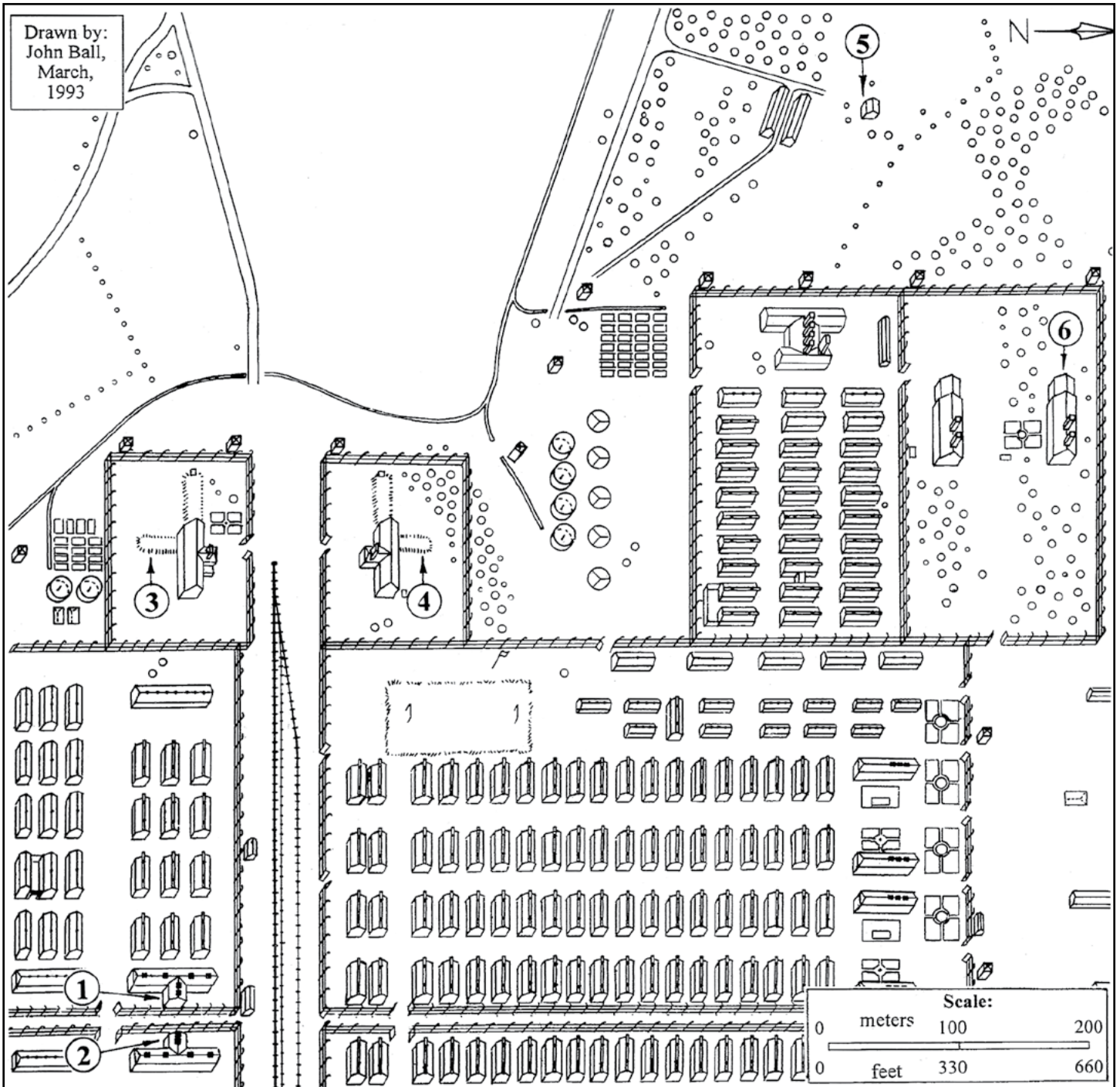
Cyanide Forensics

Analyzing wall samples for residual cyanide stemming from exposure to HCN is therefore an important forensic tool to verify whether a room has been repeatedly exposed to this poisonous chemical. This is particularly true for the rooms which are said to have been used as homicidal gas chambers using Zyklon B as the lethal agent.

In 1993 John Ball took wall samples in Auschwitz and had them analyzed for their total cyanide content. The following pages report the results.

*For more details on the use of Zyklon B prior to and during WWII, the formation and stability of Prussian Blue in building materials – including the two church cases mentioned – as well as the relevance of cyanide detection for extermination claims in alleged homicidal gas chambers see Rudolf, *The Chemistry of Auschwitz*.

Chapter 5.12 Sampling locations



<p>1</p> <p>Zyklon B cyanide gas in a ventilated room killed typhus-carrying body lice in clothing and bedding</p>	<p>2</p> <p>(same as 1) a blue cyanide residue called Prussian Blue today coats the walls and shows previous cyanide gas use</p>	<p>3</p> <p>alleged: cyanide gas was used in an underground morgue to kill people in batches of 1,000 to 3,000 for 1.5 years in 1943 and 1944</p>	<p>4</p> <p>(same as 3)</p>	<p>5</p> <p>alleged: cyanide gas was used in the White Cottage/Bunker 2 to kill thousands of people during 1942 and 1944</p>	<p>6</p> <p>alleged: cyanide gas was used in one, two or three rooms to kill thousands of people during 1943 and 1944</p>
---	---	--	------------------------------------	---	--

Chapter 5.12

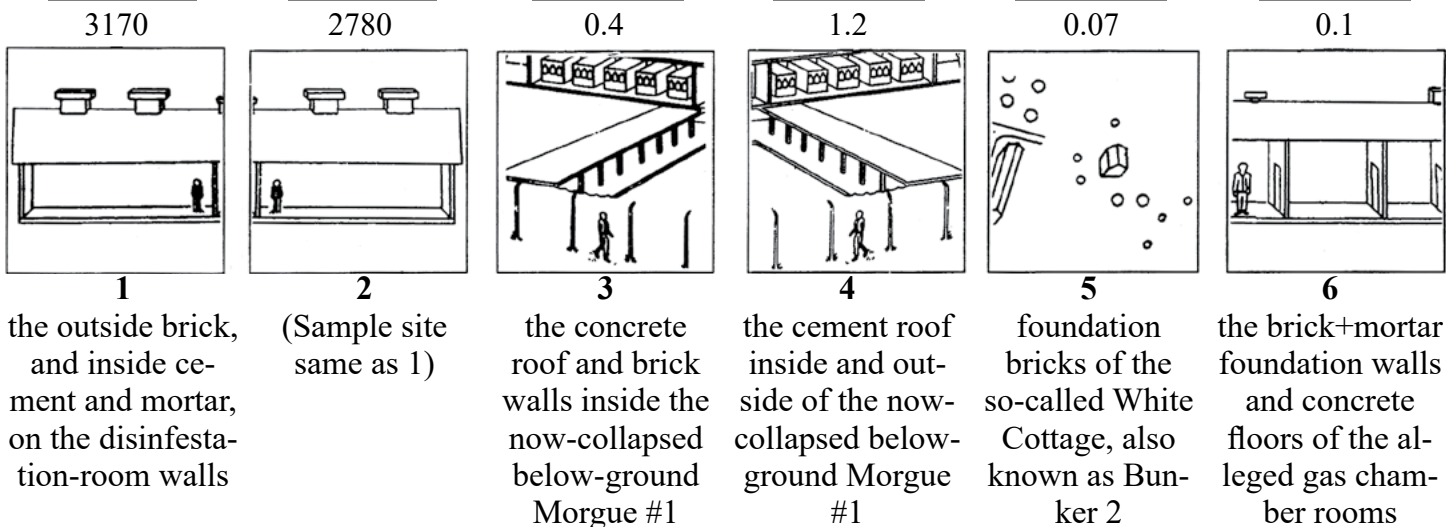
Average amount of cyanide in the ten samples from each location



Measurement: (columns)
Cyanide concentration per sample, measured in milligrams cyanide per kilogram of sample material (mg/kg) or parts per million.

Detection limit:
Figures below 1.5 mg/kg are considered the same as “0”, because the laboratory analysis equipment could not accurately detect cyanide below this level. For samples high in carbonates (cement, mortar, plaster), the detection limit rises to a value as high as 10 mg/kg.

Samples:
Bags of scrapings from the surfaces of brick, cement, or mortar each weighed 0.2 kilograms (0.4 pounds)



Results: 1 and 2 had high values
Reason: cyanide bonded with iron in the bricks, cement, and mortar
Conclusions: cyanide gas was used at least once to allow cyanide to bond with iron in the walls

Results: 3 to 6 had extremely low values below the detection limit; the cyanide values are considered to be “0”
Reason: cyanide did not bond with iron in the walls, floors or ceilings of these rooms
Conclusions: sample results show that cyanide gas was not used in any of these rooms

Chapter 5.12

Patchy blue wall discoloration of Zyklon-B delousing chambers



Photo 1: Interior wall of the disinfestation wing of Building 5a at Auschwitz-Birkenau



Photo 2: Exterior wall of the disinfestation wing of Building 5b at Auschwitz-Birkenau



Photo 3: Exterior wall of the disinfestation facility at the Majdanek Camp.



Photo 4: Ceiling of the make-shift disinfestation chamber in "Bad & Desinfektion I" at Majdanek.



Photo 5: Interior wall of the disinfestation facility at the Stutthof camp.



Photo 6: Exterior wall of the disinfestation facility at the Stutthof camp.

* Illustrations taken from Rudolf, *Lectures*, pp. 206f. For more photos see Rudolf, *The Chemistry of Auschwitz*, passim.

Chapter 5.12

Analytic results of samples taken by three different samplers

John Ball was the fourth person to take samples at Auschwitz and analyze them for cyanide residues.

The first was U.S. expert for execution technologies Fred A. Leuchter, who took samples in early 1988 in preparation for his famous *Leuchter Report*.

The second was German chemist Germar Rudolf in preparation for his expert report.

The third was a Polish team led by Jan Markiewicz on behalf of the Auschwitz Museum. They took their first set of samples in 1991 and a second set in 1994. However, they used an analytic method which cannot detect longterm stable iron cyanide compounds – the only compounds stable enough to be still detectable today. As a consequence, the Polish team did not find any cyanide amounts beyond the generally recognized detection level in any of their samples. It has been suggested that the Poles' decision to exclude the only thing worth looking for was based on their desire to produce results where both delousing chambers and alleged homicidal gas chambers end up having similar values. In other words: the Polish work is fraudulent.*

The table to the right contains the analytic results of all three pertinent samplings made so far. They all point in the same direction: None of the alleged homicidal gas chambers has any cyanide residues above the detection level, whereas samples from delousing chambers have extremely high values.

Cyanide concentrations in the walls of alleged homicidal gas chambers and delousing chambers at Auschwitz/Birkenau			
No.	Sampling Location	Sampler	c[CN ⁻] mg/kg
1-7	Crematory II, mortuary 1 ('homicidal gas chamber')	Leuchter	0.0
8	Crematory III, mortuary 1 ('homicidal gas chamber')	Leuchter	1.9
9	Crematory III, mortuary 1 ('homicidal gas chamber')	Leuchter	6.7
10,11	Crematory III, mortuary 1 ('homicidal gas chamber')	Leuchter	0.0
13,14	Crematory IV, remnants of foundation wall	Leuchter	0.0
15	Crematory IV, remnants of foundation wall	Leuchter	2.3
16	Crematory IV, remnants of foundation wall	Leuchter	1.4
17-19	Crematory IV, remnants of foundation wall	Leuchter	0.0
20	Crematory IV, remnants of foundation wall	Leuchter	1.4
21	Crematory V, remnants of foundation wall	Leuchter	4.4
22	Crematory V, remnants of foundation wall	Leuchter	1.7
23,24	Crematory V, remnants of foundation wall	Leuchter	0.0
25	Crematory I, mortuary ('homicidal gas chamber')	Leuchter	3.8
26	Crematory I, mortuary ('homicidal gas chamber')	Leuchter	1.3
27	Crematory I, mortuary ('homicidal gas chamber')	Leuchter	1.4
29	Crematory I, mortuary ('homicidal gas chamber')	Leuchter	7.9
30	Crematory I, mortuary ('homicidal gas chamber')	Leuchter	1.1
31	Crematory I, mortuary ('homicidal gas chamber')	Leuchter	0.0
1	Crematory II, mortuary 1 ('homicidal gas chamber')	Rudolf	7.2
2	Crematory II, mortuary 1 ('homicidal gas chamber')	Rudolf	0.6
3	Crematory II, mortuary 1 ('homicidal gas chamber')	Rudolf	6.7/0.0
3	Crematory II, mortuary 1 ('homicidal gas chamber')	Ball	0.4
4	Crematory III, mortuary 1 ('homicidal gas chamber')	Ball	1.2
5	White Farmhouse (Bunker 2), remnants of foundation	Ball	0.07
6	Crematory V, remnants of foundation wall	Ball	0.1
32	Delousing Room B1a BW 5a, inside	Leuchter	1,050.0
9	Delousing Room B1a BW 5a, inside	Rudolf	11,000.0
11	Delousing Room B1a BW 5a, inside	Rudolf	2,640.0/1,430.0
12	Delousing Room B1a BW 5a, inside	Rudolf	2,900.0
13	Delousing Room B1a BW 5a, inside	Rudolf	3,000.0
14	Delousing Room B1a BW 5a, outside	Rudolf	1,035.0
15a	Delousing Room B1a BW 5a, outside	Rudolf	1,560.0
15c	Delousing Room B1a BW 5a, outside	Rudolf	2,400.0
16	Delousing Room B1b BW 5b, outside	Rudolf	10,000.0
17	Delousing Room B1b BW 5b, inside	Rudolf	13,500.0
18	Delousing Room B1b BW 5a, wood from door jamb	Rudolf	7,150.0
19a	Delousing Room B1b BW 5b, inside	Rudolf	1,860.0
19b	Delousing Room B1b BW 5b, inside	Rudolf	3,880.0
20	Delousing Room B1b BW 5a, inside	Rudolf	7,850.0
22	Delousing Room B1b BW 5a, inside	Rudolf	4,530.0
1	Delousing Room B1b BW 5b, inside and outside	Ball	3,170.0
2	Delousing Room B1b BW 5a, inside and outside	Ball	2,780.0
28	Crematory I, Washroom	Leuchter	1.3
5	Inmate barracks	Rudolf	0.6
6	Inmate barracks	Rudolf	<0.1
7	Inmate barracks	Rudolf	0.3
8	Inmate barracks	Rudolf	2.7/0.0
23	Inmate barracks	Rudolf	0.3
24	Inmate barracks	Rudolf	0.1
25	Untreated brick from collapsed Bavarian Farmhouse	Rudolf	9.6/9.6

Concentrations are in mg of cyanide (CN⁻) per kg of building material (brick, mortar, concrete, plaster). Cyanide values of less than 10 mg/kg are uncertain, samples returning values of less than 1-2 mg are considered cyanide-free. If two values are given, the second value gives the result of a control analysis performed by a different company and a slightly different method.

* For details about Leuchter's sampling see Leuchter/Faurisson/Rudolf; for Rudolf's sampling and for a discussion of all samplings and analyses performed so far see Rudolf, *The Chemistry of Auschwitz*; for a critique of the Polish analyses see there, esp. pp. 338-344, and: Rudolf/Mattogno, pp. 47-69.

Chapter 5.13

Possible Mass Graves Visible on Air Photos




Photo 1 – May 31, 1944:

On this air photo of Birkenau, three areas with a number of rectangular shapes can be seen west of the camp. The light color of the three rectangles west of the “Zentralsauna” (white circle, center top) and of the four rectangles located in a wooded area north of Crematorium V (white ellipse) indicates that the ground vegetation was recently removed. No shadows can be seen, so the objects have neither considerable height nor depth. The area around the objects is undisturbed, hence no large-scale activities happened there recently. The shapes west of Crematoria II & III and west of the “Zentral-sauna” have an innocuous explanation, see next page. If the other shapes were indeed mass graves, then they cannot have been very deep, as the high groundwater level in that area swiftly fills pits deeper than one meter with groundwater.*

* The ground water stood at 1.20 m below the surface; see Wallwey and also Mattogno, “Cremation Pits”...

Chapter 5.13



Photo 2 – May 31, 1944

(section enlargement of Photo 1)

The Sept. 13 photo (right) shows two buildings (arrows) on two of the spots which on the May 31 photo (left) had a bright color as if their vegetation had been removed. The third spot was left unused.

Hence these spots were created in preparation for constructing these buildings.



Photo 3 – Sept. 13, 1944



Photo 4 (top and right) – May 31, 1944

(enlargement of Photo 1)

The shapes visible west of Crematoria 1 & 2 (Photo 4) look different than the other objects, as they are surrounded by thin dark lines. They are located in the midst of farm fields in the township of Pławy. This location was accessible from five roads, of which only

one comes from the Birkenau Camp. These shapes have never been implicated in any activities connected with claimed exterminations, and the place seems too far away from the camp to have served for the burial of corpses. It is therefore likely that these shapes have an agricultural background.



Photo 5 – May 31, 1944

(section enlargement of Photo 1)

This leaves us with the four elongated shapes in the wooded area north of Crematorium V (Photo 5, left). The light color suggests that the vegetation was recently removed, but if these are freshly covered mass graves, the area around them would be just as denuded of vegetation caused by the labor crews moving corpses and soil. So they must be older. On later photos (next page) the shapes are less visible, both because the canopy of surrounding trees hides them and probably because vegetation has grown on them. If we assume graves of 2 m depth with a cover layer of 1 m and a realistic density of 2, and a maximum density of 5, corpses per m³, we calculate as grave capacities:

$$3 \times (100 \text{ m} \times 10 \text{ m}) + 1 \times (130 \text{ m} \times 10 \text{ m}) = 4,300 \text{ m}^2$$

$$\text{volume at 1 m depth: } 4,300 \text{ m}^3 \text{ (151,900 ft}^3\text{)}$$

$$\text{realistic: } \mathbf{8,600 \text{ corpses}} \text{ (absolute maximum: 21,500 corpses)}$$

Chapter 5.13



Photo 6 – June 26, 1944



Photo 7 – July 8, 1944



Photo 8 – Aug. 23, 1944

On three later air photos the four long rectangular shapes in the wooded area north of Crematorium V can still be seen, but they have blended in considerably with the surrounding vegetated area.

What we should expect to see

The only real evidence of mass graves at Auschwitz are therefore the four objects north of Crematorium V.

Looking at the camp's history, we learn that the first mass graves at Auschwitz were dug already in the winter of 1941-1942, because from October 1941 to February 1942, 8,320 Soviet PoWs died in Birkenau according to the *Totenbuch* (register of the deceased), while the old crematorium at Auschwitz could hardly keep up with cremating the dead inmates of this camp as recorded in the *Leichenhallenbuch* (morgue register) of Block 28. To make matters worse, in July 1942 a typhus epidemic broke out in the Birkenau Camp. It reached its peak a month later, when some 8,600 inmates died during that month alone, almost double as many as during the previous month (about 4,400 deaths; ref.: Pressac, *Les Crématoires*, pp. 144ff.). Also starting in the summer of 1942, the old crematorium was inoperable due to major damage to its chimney. No other cremation facility existed at that time. Hence, in the summer of 1942 the corpses of many thousand inmates who had succumbed to the epidemic could not be cremated. They were also initially buried in shallow mass graves. However, due to the high ground water level in the area – see Photo 9 and the footnote two pages earlier – these corpses threatened to poison the entire region's fresh water supply. For this reason they had to be exhumed and were probably incinerated on large pyres. This gruesome task was most likely performed by inmates in late 1942. (Ref.: Czech, pp. 108, 242, 275, 278.) No air photos or ground-level photos of these activities exist, but these horrific events may be the true core of inmate stories about thousands of corpses being burned on pyres in pits.



Photo 9 – 1997

The air photos of 1944 do not show any activities resembling the events that must have unfolded at Birkenau in late 1942. However, traces of shallow temporary mass graves could potentially be visible on air photos taken some 1½ years later. The rectangular shapes north of Crematorium V may be such traces. Only excavations of the relevant areas could yield evidence to support or refute this thesis, but as far as is known, no such investigations have been undertaken by the Auschwitz Museum so far.

According to Danuta Czech's *Auschwitz Chronicle*, 68,000 persons were gassed and buried in 1942 until the mass graves were exhumed and the disinterred corpses were cremated on pyres (starting on September 21, 1942). Hence 4,300 m³ of grave space available would have had to accommodate (68,000 ÷ 4,300 =) about 16 corpses per m³, not to mention the tens of thousands of bodies of deceased Soviet PoWs and of the typhus epidemic's victims. This would bring the density in those graves well over 20 bodies per cubic meter – a physical impossibility.

Chapter 6

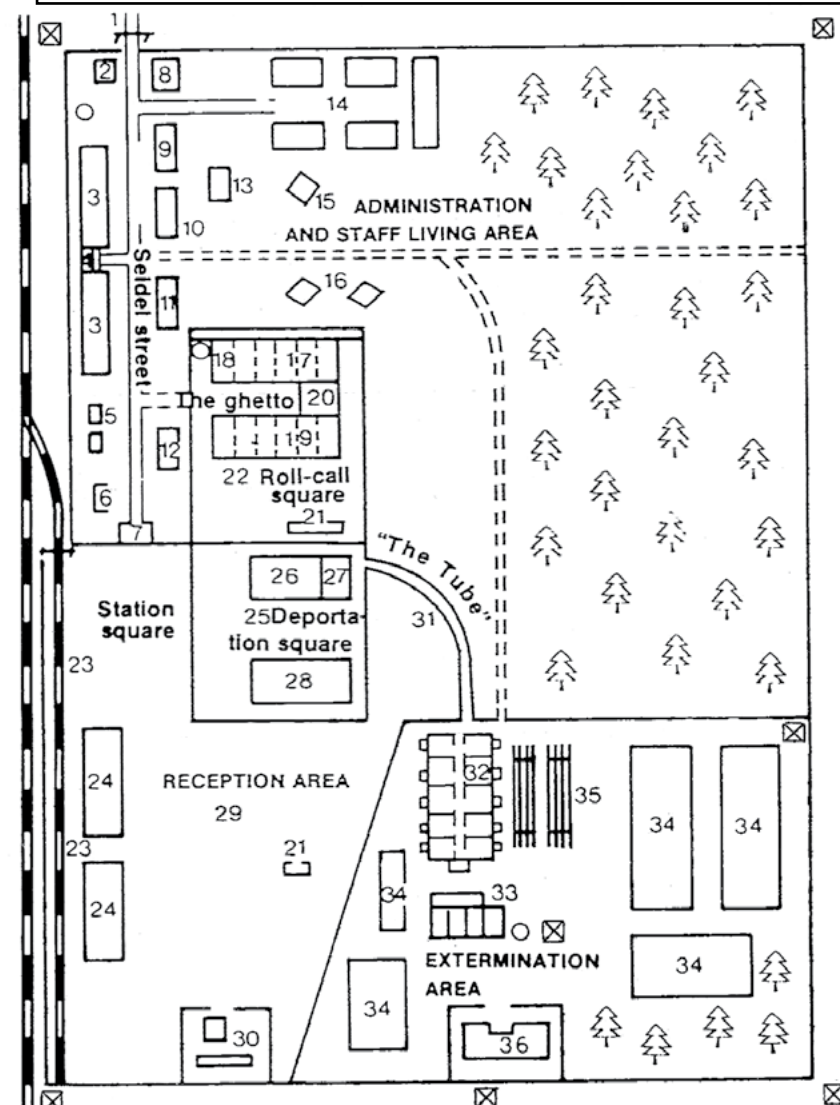
800,000 Allegedly Gassed and Cremated in the Treblinka Camp

The Treblinka II camp, measuring 470 by 370 meters (1540 by 1210 feet), was established in 1942 on a branching rail spur which led to a gravel-pit camp established in 1941 (Treblinka I). From July to September 1942 a total of 360,000 Jews, or 4,000 per day, were allegedly killed at Treblinka II and buried in large graves in one corner of the camp. (Ref.: Arad, Y., page 127) In 1942, when the three 5 m × 5 m (16 ft × 16 ft) gas chambers were supposedly unable to process enough people, 700 prison workers are said to have been brought in to build ten new concrete 7 m × 8 m (23 ft × 26 ft) gas chambers, 5 on each side of a corridor, serviced by a narrow-gauge railway line. (Ref.: Ehrenburg/Grossman, pp. 416f.) From Sept. 1942 to May 1943 a further 440,000

Jews, or 1,600 per day, were allegedly gassed and buried in the southeast corner of the camp (an area shown on maps by survivors as about 90 m × 70 m / 300 ft × 230 ft).

From February to September 1943, the 800,000 bodies, or 3,300 per day, were supposedly dug up, and piles of 2,000 to 3,000 were burned on pyres built on railroad tracks. The resulting 10-m (33-ft)-high flames and smoke could be seen for a long distance. (Ref.: Arad, Y., page 175)

In September 1943 the buildings were allegedly cleared, pine trees were planted, and the area was made to look like a farm. When the Soviets arrived in 1944, they found only some bones as evidence of the 800,000 claimed victims. (Ref.: Donat, A., *The Death Camp Treblinka*.)



Treblinka Map Legend:

1. entrance
9. barber, sick bay, dentist
10. Polish and Ukrainian girls
11. bakery
13. 'gold Jews' working area
15. 'zoo,' stables, pigs
17. tailor, carpenters, sickroom
18. kitchen and laundry
20. locksmith
24. storage disguised as station
25. deportation square
27. barber for women
30. execution site


Extermination area:

31. approach to gas chambers
32. 10 new gas chambers
33. 3 old gas chambers
34. burial pits
35. 'roasts' for burning bodies
36. prisoners kitchen & beds
- ⊠ watchtower
- ▬ railway
- ✱ barbed wire fence

Map 1: Drawn on information from an alleged survivor for a 1965 Treblinka Trial in Germany. (Ref.: Arad, Y., p. 39)

Chapter 6
to Bialystok ↗

Location Map:



**Photo 1 – May 15,
1944**

Chapter 6 Location of the camp in relation to farmland, towns, and railroads




Photo 2 – May 15, 1944: The pentagon-shaped area of the former Treblinka II camp. On the left of it is the rail line and road going down to the gravel-pit camp Treblinka I at the bottom left of the photo. On the right is Wolka Okraglik village just up from the main railroad line going north. Almost all of the rectangular farming plots around the villages appear to have been worked in 1944.

Chapter 6

The Treblinka II Camp: eyewitness accusations

Claims about the number of victims, the murder weapons used, the way the corpses were disposed of, and the time sequence and duration of the events are contradictory. The claims summarized at the beginning of this chapter were selected arbitrarily by their respective authors. A critical analysis of the various claims in combination with other evidence results in the following least-unlikely scenarios:*



From late July to end of October 1942 (ca. 100 days), some 680,000 people, or 6,800 per day, were killed in three gas chambers of together 48 m². The victims' bodies were buried in mass graves in the southeast corner of the camp (an area about 90 by 70 meters).

From November 1942 to early summer 1943 (some 200 days), some 190,000 more people, or 950 per day, were killed in 13 gas chambers totalling 368 m². Burying the corpses continued until early 1943 up to a total of roughly 800,000.

Between April and the end of July 1943 (some 120 days), about 870,000 bodies, or 7,250 per day, were dug up and burned day and night on gigantic pyres built on railroad tracks using little wood as fuel.

In September 1943 the buildings, fences, and watchtowers were removed and the area was made to look like a farm.

150 meters
480 feet

Photo 3 – May 15, 1944



**After viewing air photos on the next pages
these accusations will be answered.**

* See the critical analysis by Mattogno/Graf, *Treblinka*; see also Mattogno/Graf/Kues, esp. pp. 939-952; and Hunt's *The Treblinka Archaeology Hoax*.

Chapter 6

Photo 4 – May 15, 1944: (right)

There is a clear unobstructed view 300 meters (1000 feet) across farms from the road and rail line north of Wolka Okraglik to the camp's location. The trees are a few rows deep. Farms appear actively worked.



Wolka Okraglik village

Photo 5 – May 31, 1944: (left)

There are 86 houses and other buildings in this portion of Wolka Okraglik village. The road through town proceeds north and parallels the railway line to pass within 300 meters of the camp.

Chapter 6




Photo 6 – After 1970: Looking southeast across the symbolic reconstruction of the gravel-pit railroad towards the Treblinka monument. The trees in the foreground do not appear to have changed position since 1944. Wolka Okraglik village is off the photo to the left and the gravel pit to the right.


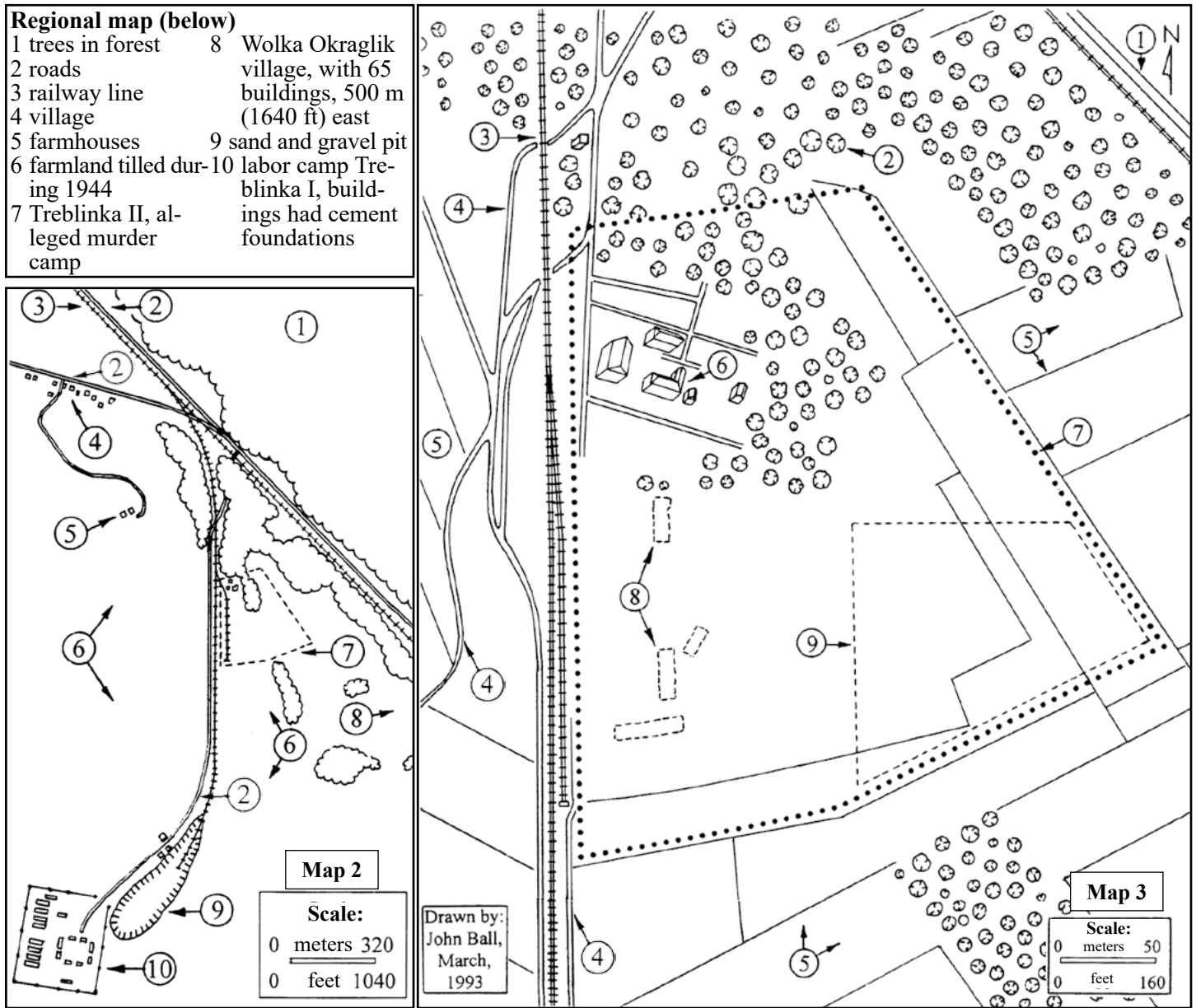


Photo 7 – Before 1960: This photo shows the gravel-pit railroad line and the type of flat open countryside separated by small groups of trees that occur throughout the area. (Ref.: Mirosław Dragan, Polish Historical Society, Stamford, CT – Treblinka File.)

Chapter 6

Schematic drawings of the Treblinka II Camp and surroundings



Treblinka II map (right)

- | | |
|--|--|
| 1 road and rail to Treblinka station 3 km northwest | 8 scars in ground vegetation in 1944 photos that could have been caused by buildings without cement foundations that had been demolished |
| 2 trees | 9 location on some eyewitness maps that show cement gas chambers, graves and cremation grills. However, 1944 air photos show no evidence of previous buildings, graves, or scorched earth. It is alleged that cement foundations were removed, however, cement foundation floors of all buildings at the Treblinka I labor camp were not removed and existed in 1993. Assuming the possible packing density (max. 5/m ³), only a small fraction of 870,000 could have been buried here (see caption to Photo 10 farther down). |
| 3 branch rail line south to labor camp Treblinka I | |
| 4 roads | |
| 5 farmland that were ploughed and tilled during 1944; 1940 air photos show farming occurred at this time as well | |
| 6 five buildings without fences during May 1944 were destroyed between May and Sept. 1944, so that only the walls remained (Soviets entered the area in August 1944) | |
| 7 boundaries of Treblinka II, alleged murder camp | |

Maps drawn from May to November 1944 air photos as reproduced here.

Chapter 6

Change in boundaries between trees and farms shows the alleged camp area...

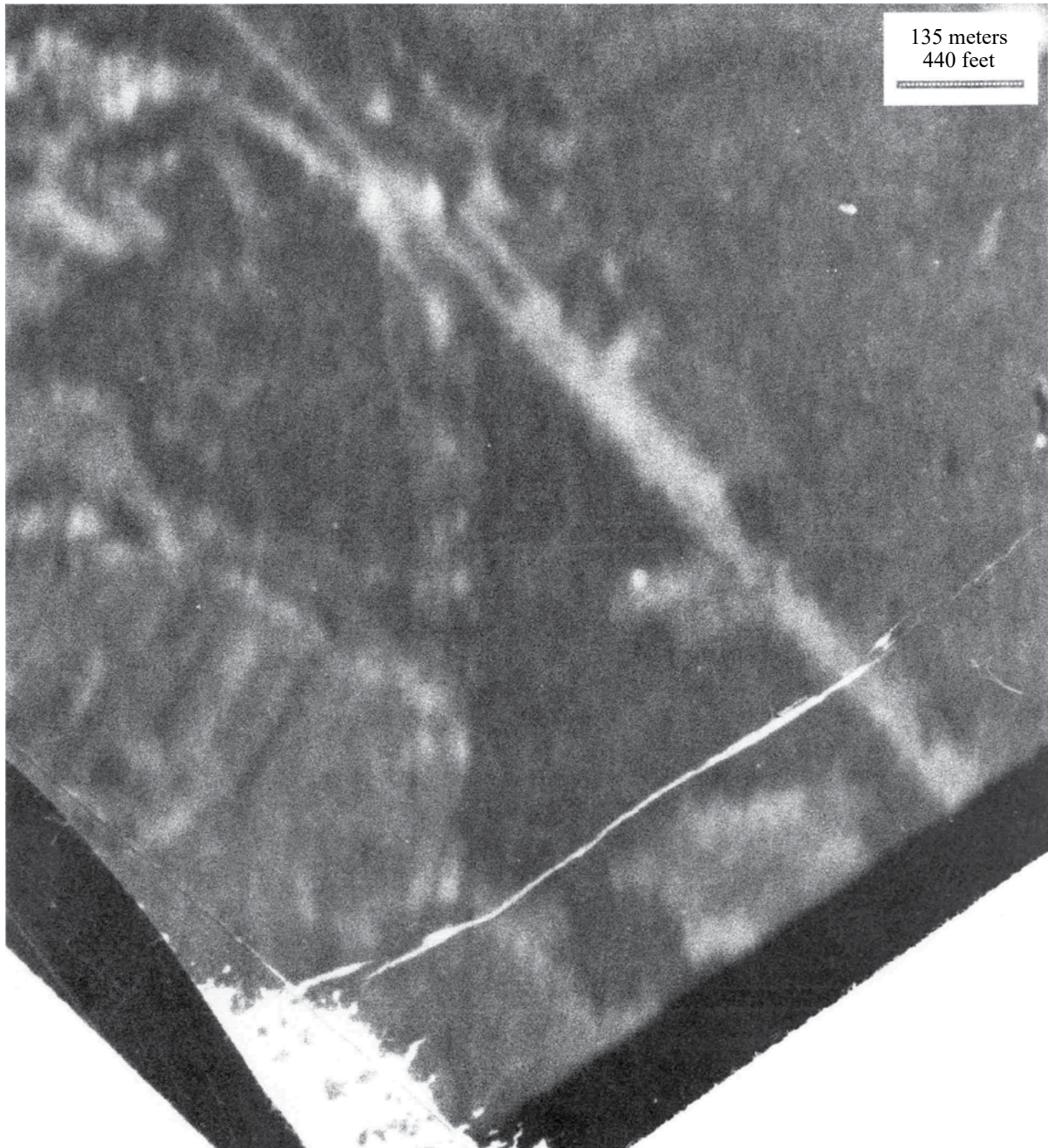


Photo 8 – May 25, 1940: This is the only pre-1944 air photo of the alleged Treblinka camp area which has been found up to this time. The July 1942 to September 1943 camp was located to the right of the torn corner at the bottom of the photo. By comparing the railway lines, roads, and boundaries between groups of trees and farmland with the photo on the next page we can state:

- (a) The gravel-pit railway line and other rail lines and roads were installed before 1940.
- (b) Groups of trees in the central and northern third of the camp area were removed after 1940.
- (c) The five houses in the 1944 photos were either not yet built or were completely surrounded by trees in 1940.
- (d) The farms have visible lines, which indicates they were being worked.

Chapter 6

...was as visible from surrounding roads, farmland, and villages in 1940 as in 1944.



Photo 9 – May 15, 1944:

The 1940 and 1944 photos have been enlarged to the same scale and reveal the following:

Small groups of trees in the northern third of the camp area were cut. The five buildings were most likely constructed after 1940. The farming areas to the east towards Wolka Okraglik village and to the west remained *unchanged* from 1940 to 1944. This means the camp area was as *visible* from the surrounding roads, farmland, and villages in 1940 as it was in 1944.

Chapter 6

May 1944 photo shows large parts of the former camp's area denuded of vegetation...



five buildings next to entrance road appear intact

mass-grave area described by eyewitness survivors

Photo 10 – May 15, 1944:

According to maps and descriptions of some survivors, the mass graves were dug in an area of about 90 by 70 meters (300 by 225 feet) in the southeast corner of the camp. However, based on a grave depth of 5 m (as claimed) filled with bodies 4 m deep (covered with a top layer of soil 1 m thick), this area could have held only between 50,000 (at 2/m³) and 125,000 (at 5/m³) bodies. To bury 870,000, the area needed would have been 7 to 17 times larger, covering an area almost as big as, or even bigger than, the entire camp.

Taking into account space needed between individual mass graves for work crews to move about and for storing excavated soil, the real area needed would exceed the camp's size under any circumstance.

Chapter 6

...while November photo shows no building foundations as at Malkinia Camp



Photo 11 – November 1944:

Three buildings are destroyed and two are missing roofs. Within the camp area there is no visible evidence of previous cement ‘gas chamber’ foundations or of other foundations, of of a narrow-gauge rail line, as would be expected if the eyewitness accounts were true. This contrasts to the visible foundations of destroyed buildings at the Malkinia and gravel-pit camp (Treblinka I). There is growth of what appears to be dark grass, moss, or other vegetation on the ground which would not occur for years if there had been large continuously burning fires which would have destroyed the organic material in the soil.

Chapter 6

Dismantling Malkinia Camp, and Bug River bridge destroyed




Photo 12 – May 15, 1944: (above)

The vertical road goes through the camp on the right side of the photo. All buildings appear undamaged. The camp could still be occupied. There are a ditch and probably a fence but no watchtowers. There are 55 buildings left of the road and 11 buildings right of the road. The Malkinia Camp was built after 1940, as the May 25th, 1940, photo shows only farmland.

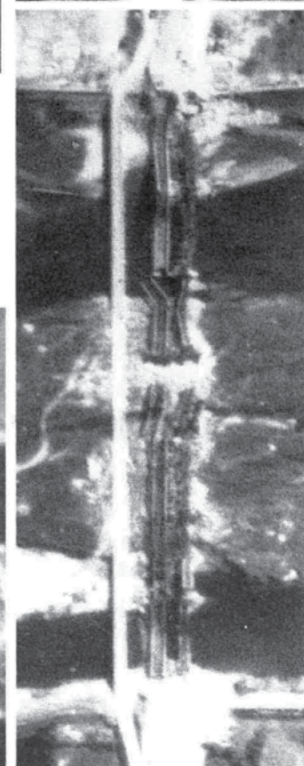
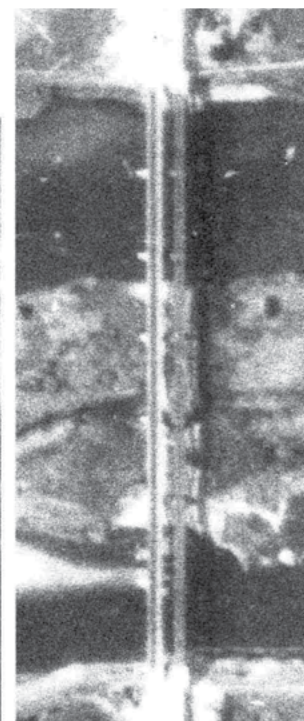


Photo 14 – May 15, 1944, and Photo 15 – Fall 1944: (top)
Bridge over Bug river was not destroyed until after May 15th, 1944.




Photo 13 – Fall 1944:

In the camp 26 buildings have been demolished and 29 remain. The foundations of the demolished buildings are visible.

Scale: 2 centimeters = 170 meters, or 1 inch = 700 feet

Chapter 6

Dismantling of Treblinka I Camp proceeds slowly like Malkinia Camp dismantling




Photo 16 – May 15, 1944:

All buildings are intact in the gravel-pit camp Treblinka I. Objects appear to be piled at the south end of the camp close to the surrounding ditch, and the circle in the central garden has been trimmed. The camp appears to be inhabited, but it is impossible to determine whether it was in operation at this time.




Photo 17 – September 2, 1944:

Five buildings appear to have been dismantled or destroyed, the supplies are no longer visible, and the garden is unattended.

Chapter 6

The Treblinka Camp accusations versus what the air photos reveal

Allegations by witnesses:

What 1940 and 1944 air photos reveal:

In 1942 and early 1943 some 870,000 people were killed and buried in mass graves in the southeast corner of the Treblinka Camp. This area measured some 90 m × 70 m (300 ft × 230 ft). Assuming that half of the area was used for mass graves filled 4 m deep (13 ft), the rest for excavated soil and work area, the graves would have had a volume of some 12,500 m³.

Using the Hamburg and Katyn examples of up to 2 bodies per m³, and a filled depth of 4 m, only 25,000 corpses could have been buried in this area, or only some 3% of the 870,000 bodies that are alleged to have been buried. The area needed to bury 870,000 would have been some 220,000 m², or 470 m × 470 m (1540 ft × 1540 ft) or an area some 35 times larger than the area claimed.

Between July 1942 and February 1943 about 870,000 people, or 3,500 per day, were exterminated in first 3, then 13 gas chambers, and subsequently buried in huge mass graves.

An unobstructed view 300 meters (1000 feet) across farmland from the Wolka Okraglik village and the main rail line, and 5 meters (16 feet) from the gravel-pit road and rail line would have allowed everyone in the area to see and hear the executions.

During 120 days in 1943, about 870,000 bodies, or 7,250 per day, were dug up and burned day and night on huge pyres fueled by wood.

Large fires would have attracted attention from local villagers and spies working in the area. There is no evidence of ground disturbance caused first by the burial of 870,000 corpses, then by large amounts of bones and ash from their cremation, and there is no ground scarring from large fires.

In September 1943 the buildings, fences, and watchtowers were removed.

There is no evidence of building foundations such as those at Malkinia camp and the gravel-pit camp (Treblinka I). The May 1944 photos show no soil disturbance where the cement 'gas chamber' foundations could have been.

The area was made to look like a farm.

The area looks like a farm in which the five farmhouses were either dismantled or destroyed between May and September 1944, and the former camp area was not worked as farmland in 1944.

A large extermination camp operated at this location from mid-1942 to late 1943 in which 870,000 people were murdered, buried, dug up, and then burned on large open fires.

There is no evidence to suggest any more buildings than the five houses in the May 1944 photo existed at this location between July 1942 and September 1943, and there is no evidence of mass burials and burnings. The alleged executions, burials, and burnings would have been visible across farmland to hundreds of local villagers for 14 months straight. There is therefore no evidence that an extermination camp was located here.

Chapter 6

Comparing the Katyn murder site to the alleged Treblinka murder site

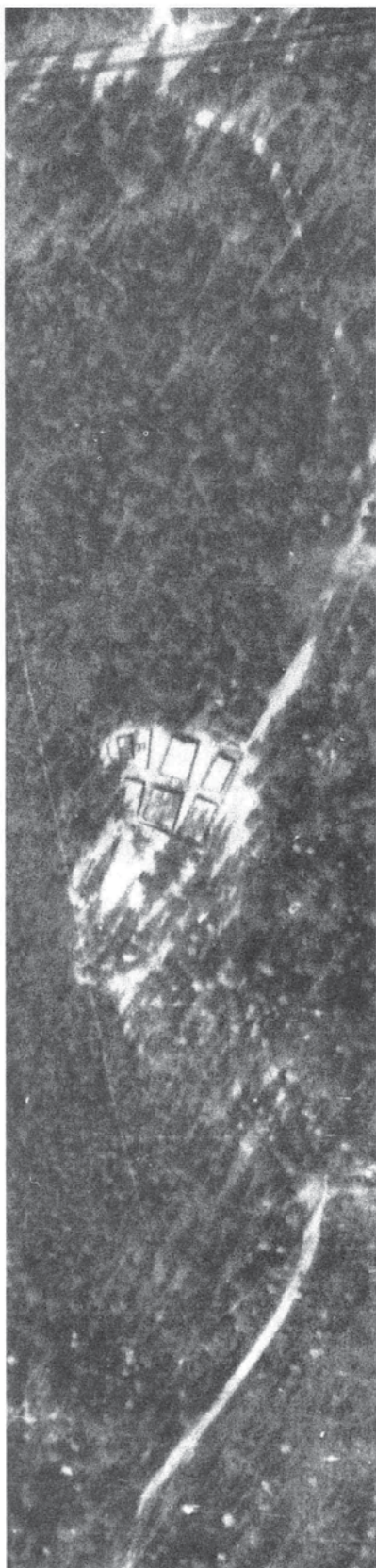


Photo 18

Katyn:

4,400 shot and buried in 5 weeks from April 3 to May 11, 1940 = 120 per day

4,100 bodies dug up in 2 months from March 29 to June 7, 1943 = 60 per day

in the center of a forest of 1 km² (2/5 square mile) beside a narrow road and far from any houses

no witnesses, as no one was allowed entry into the isolated forest with 1 windy road

1940 and 1942 photos show no change in boundaries between the forest and cleared areas

4,100 bodies buried in graves totalling 96 meters (315 feet) long and 7 meters (23 feet) wide, at 2 corpses per m³

local villagers and spies didn't witness the killings, so no reports were sent out of the area

Treblinka:

allegedly 870,000 gassed and buried in 8 months from July 1942 to February 1943 = 3,500 per day

alleged 870,000 dug up and burned on large fires within 120 days = 7,250 per day

surrounded by active farms with no trees and next to a road and railway leading to an active labor camp

thousands of witnesses from open fields, a village 1 kilometer (5/8 mile) away, nearby roads and rail lines

1940 and 1944 photos show only little change of tree groves, and unchanged fields around the freely accessible camp area

allegedly 870,000 buried in 90 m × 70 m (300 ft × 230 ft) area, but it would have taken an area 35 times larger than that

local villagers and spies would have witnessed gassings and cremations during 1942 and 1943 and sent out reports



Photo 19

Chapter 7

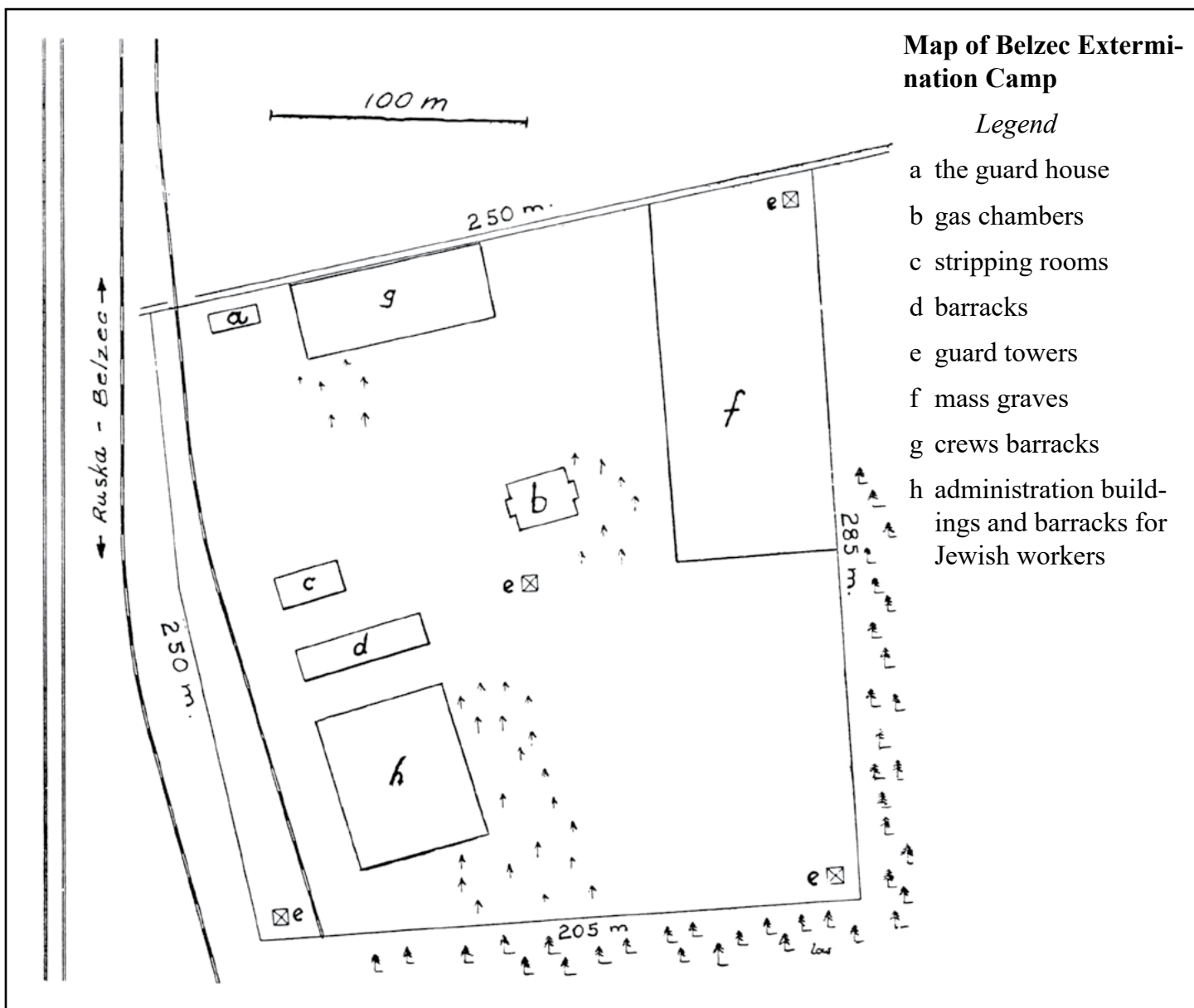
600,000 Allegedly Gassed and Cremated in the Belzec Camp

Belzec was established in the summer of 1940 as a labor camp on the north-south rail line on a side rail spur south of Belzec town. From March to December 1942 about 600,000 Jews were gassed and buried in the Belzec camp grounds.

From November 1942 to March 1943 the 600,000 bodies were dug up and burned on large pyres built on railroad tracks. Ashes and bones were buried in

ditches. After May 1943, the camp was dismantled and pine trees were planted to cover the previous mass graves. (Ref.: Arad, Y., pages 126f., and Gutman, I.)

In 1945 the Polish government measured the camp area and the resulting map accompanied a report describing the mass exterminations (Ref.: Szrojt, E.).*



Map 1 – 1945: The map commissioned by the Polish government to accompany their mass-extermi-
nation report. (Ref.: based on map in Szrojt, E., unpaginated insert.)

* Similar to Treblinka, claims about the number of victims, the murder weapons used, the way the corpses were disposed of, and the time sequence and duration of the events are contradictory. For a critical analysis of the various claims in combination with the evaluation of other evidence see Mattogno, *Belzec*.


Chapter 7



Top of the ridge that parallels the railroad track going to Lysa Mountain just below the photo.

Photo 1 – May 26, 1940: The railroad line which runs from bottom right to top left of the photo passes Belzec railroad station in the middle and Belzec town in the upper left of the picture.

Chapter 7



road

120 meters
400 feet

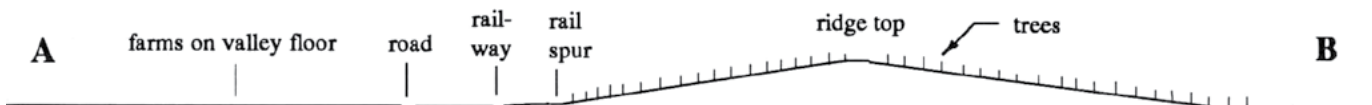
A B

road

main railroad line running south from Tomaszow

railroad side spur installed before 1940

Photo 2 – May 26, 1940: On the cross section along the line from A to B – see drawing below – the ridge is 35 meters (115 feet) above the valley floor.



Chapter 7

1940 to 1944 activities on hillside were visible from roads, houses, and the railroad below


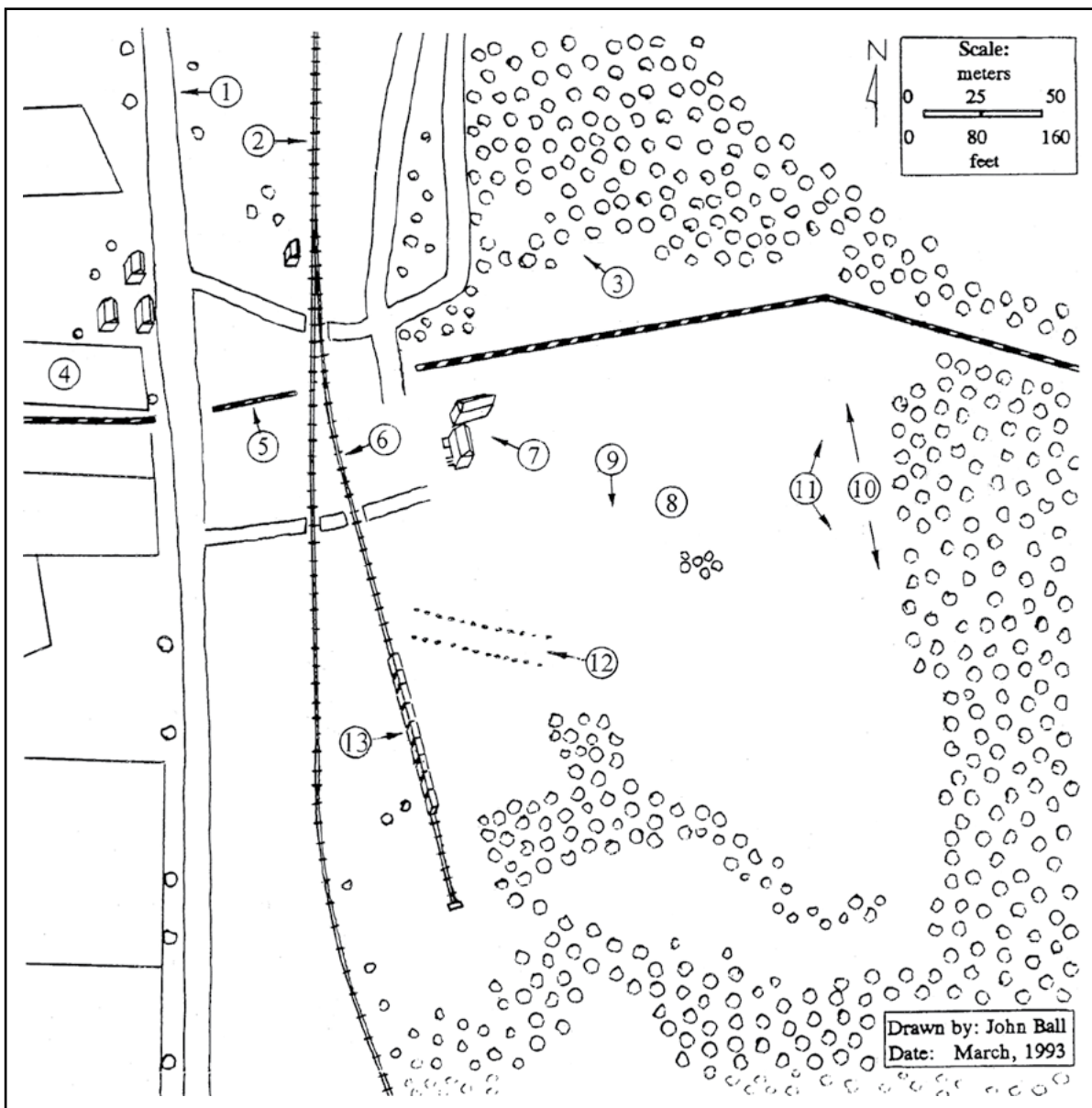


Photo 3 – 1944: Almost all the trees were cut and removed from the cleared area on the hillside, which would have left tree stumps and roots throughout the thin topsoil. Two buildings remained in 1944.

Chapter 7

Schematic drawing of the Belzec Camp area



- 1 roads
- 2 main rail line passed through Belzec train station one kilometer (5/8 mile) north
- 3 trees
- 4 farms that were ploughed and tilled in 1944
- 5 cleared line may have been a power cable
- 6 short railway spur
- 7 the lower building appears to have been a sawmill
- 8 the camp area between the ridge top and the railway spur of 240 m × 250 m (790 ft × 820 ft) was cleared by logging of all trees between 1940 and 1944.
- 9 site of the supposed 1942 homicidal gas chambers
- 10 hill-top ridge 30 m (100 ft) higher in elevation than the railway spur in the valley

- 11 location shown on alleged survivor's maps where 600,000 bodies were buried; it would have been cumbersome to transport the bodies uphill from the supposed gas chambers
- 12 heavily worn path in the soil appears to have been a skid for sliding logs downhill to the rail cars
- 13 rail cars

Similarity between the Sobibor and Belzec Camp:

Both camps were erected in a forested area. In 1944, both camp areas had been almost completely cleared of trees. This required intensive logging activities, pointing to the fact that both camps also served as logging camps.

Chapter 7

The alleged mass graves would have been near the top of the hillside...




Photo 4 – May 26, 1940: The alleged mass-gravesite as drawn in maps by survivors is supposed to have been near the top of the ridge 200 meters uphill from the railroad spur. The valley bottom would contain thick amounts of earth and silt, but the hillside would contain relatively thin topsoil, and together with the tree stumps and roots caused by logging, it would have been very difficult to dig deep mass graves.

Chapter 7

...a difficult location to dig mass graves because of the thin topsoil

alleged location of mass graves for 600,000 corpses




Photo 5 – May 16, 1944: The size of the area where mass graves are said to have been located is 120 m × 55 m (390 ft × 180 ft). Using the Katyn and Hamburg mass-grave examples with a packing density of some 2 bodies per m³, and a filled depth of 4 m, and assuming that half the area was used for graves, the rest for depositing soil and as work space, then this area could have held some 26,400 corpses or 1/23rd of the alleged 600,000.

Air photos reveal that the Belzec Camp was located on a hillside whose trees were cut and removed from the train tracks to the top of the ridge from 1940 to 1944. Villagers and passing travellers had an unobstructed view of the activities on the hill. In 1944, two buildings remained on the clearing.

Chapter 8

250,000 Allegedly Gassed and Cremated in the Sobibor Camp

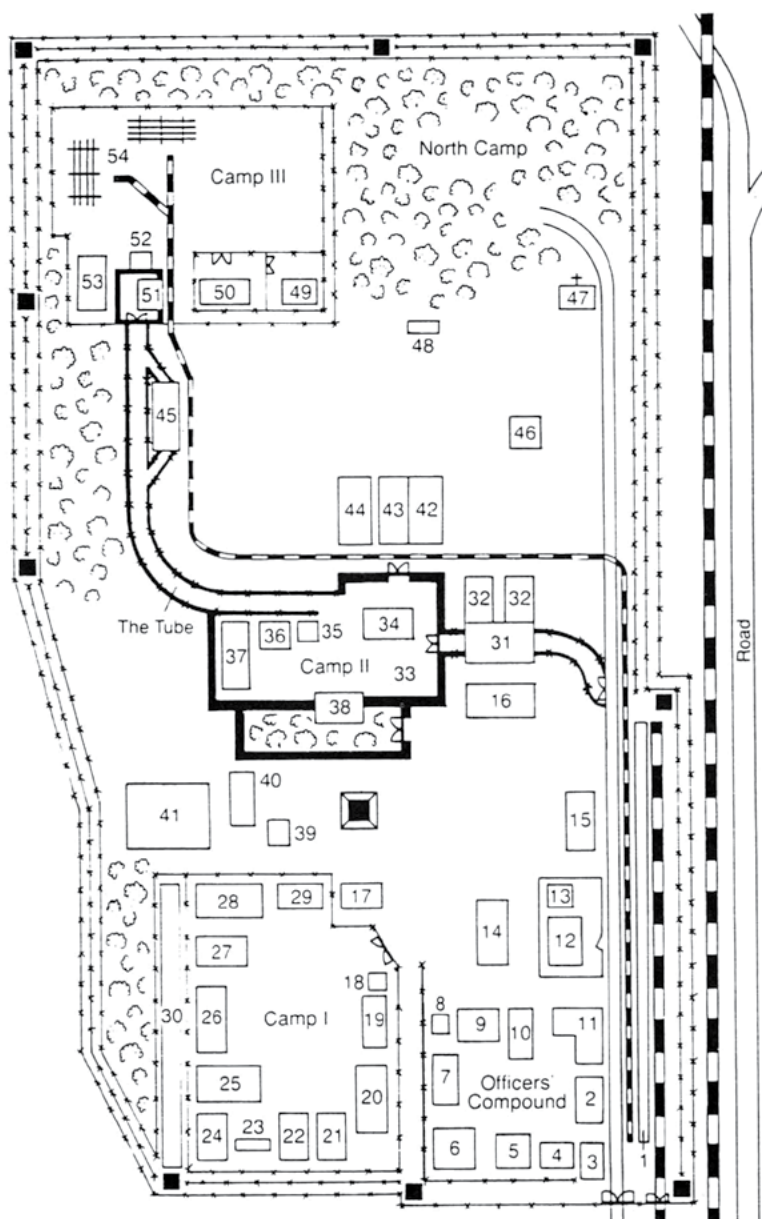
Sobibor was established as a labor camp on a main railway line in late 1941.

Up to the end of 1942, 100,000 Jews were killed and buried in mass graves 60 meters (200 feet) long, 15 meters (50 feet) wide and 6 meters (20 feet) deep in a cleared area in the northwest corner of the camp.

At the end of 1942 the bodies were exhumed and cremated on gigantic pyres. From January to July

1943 a narrow-gauge railway transported Jewish prisoners from the main railway station to the northwest corner of the camp where 150,000 of them were gassed and cremated. (Ref.: Arad, Y., pages 128-130)

At the end of 1943 the camp area was demolished and plowed under before pine trees were planted and a farm was established to make it appear as if a camp has never been there. (Ref.: Gutman, I., pages 1374-1378)*



Map of the Sobibor Camp

Legend:


1. Dentist office for SS
 7. Laundry for SS
 17. Bakery
 19. Tailor shop
 27. Prisoner's kitchen
 29. Shoemaker shop
 37. Stables and barns
 39. Ironing room
 41. Garden
 43. Barracks for sorting clothes
 45. Women's barber
 46. Incinerator
 47. Hospital (the former chapel)
- Extermination area:*
49. Barracks for camp III worker Jews
 50. Kitchen and dentist workshop
 51. Gas chambers
 52. Engine room for the gas chambers
 54. Outdoor crematoria (pyres)
- ☒ Watchtower
 - Small railroad from main railroad station to camp III
 - Barbed wire fence

Map 1: As remembered by survivor Thomas Blatt. (Ref.: Rashke, R. *Escape from Sobibor*, 1982)

* Similar to Treblinka and Belzec, claims about the number of victims, the murder weapons used, the way the corpses were disposed of, and the time sequence and duration of the events are contradictory. For a critical analysis of the various claims in combination with the evaluation of other evidence see Graf/Kues/Mattogno, *Sobibór*.

Chapter 8

The Sobibor railway station on a 1940 photo



— Sobibor railway station was on the straight north-south railway line

Photo 1 – July 11, 1940:

In 1940 the Sobibor railway station was on the main north-south rail line in eastern Poland, and the meandering Bug River, on the right side of the photo, was the border between the German area of influence and the Soviet zone of influence in former Poland. The station was surrounded by forests, logging access roads and some farms.

Chapter 8

1940 photo shows lumber mill, tarworks, a church and forests




Photo 2 – July 11, 1940: The locations of the lumber mill, tarworks, and church are on a U.S. Army map which was drawn using 1940 air photo coverage. The lumber mill consists of three small buildings and a larger one. The tarworks are not releasing smoke. The church does not appear to have a spire. Forests surround Sobibor railway station. (U.S. Army map series M 751, sheet 3620)

Chapter 8

In 1944 the one logged area shows no building foundation or rail scars



Photo 3 – May 30, 1944:

The previous lumber-mill area now has 14 buildings. The recently logged section in the upper left of the photo measures 170 m × 130 m and has what appears to be four large buildings. Recent cutting of lines through the forest is evident. There is no ground disturbance or scarring caused by large fires, building foundations, or a narrow-gauge railway line.

Air photos reveal around Sobibor railway station that there was a sawmill, tarworks, a church, and houses, and between 1940 and 1944 one small extension was cleared of logs, but there was no disturbance of soil as would have been caused by buildings, a rail spur, mass burials, and large cremation fires.

Chapter 9

Majdanek – Allegedly 80,000 People Executed and Cremated

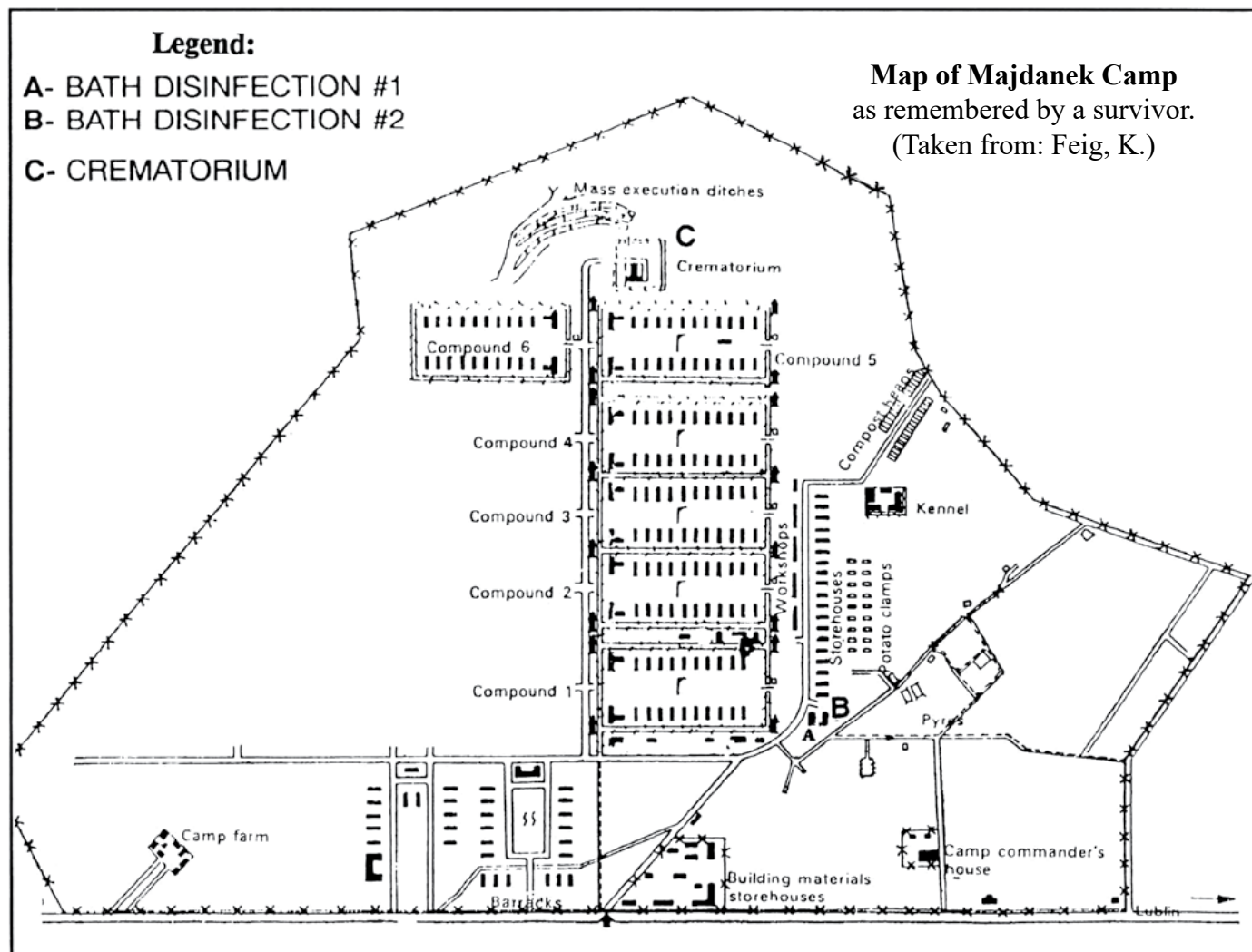
Majdanek was established in July 1941 on flat farmland in the suburbs of Lublin three kilometers (2 miles) from the center of town (population over 50,000) and one kilometer ($\frac{5}{8}$ of a mile) from Kosminok (population over 8,000) on the main highway from Lublin to Chełm.

Initially there was a small crematorium in the area separating Compound 1 from Compound 2, as well as allegedly seven gas chambers and two wooden gallows. In September 1943 a larger crematorium with five furnaces was built.

From 1942 to 1944 about 140,000 prisoners, including 80,000 Jews, were executed by firing squad or were gassed to death using Zyklon B or carbon monoxide.

Before the Soviet army arrived in July 1944, the Germans burned some buildings including the large crematorium but failed to destroy the alleged homicidal gas chambers. The crematorium was rebuilt after the war from plans of the original structure with a chimney that is 11 meters (36 feet) tall. (Ref.: Gutman, I., pp. 937-940)

The Majdanek narrative has changed drastically over the decades. Right after the war, the Soviets claimed that this camp's death toll was as high as two million, killed mainly in seven gas chambers. After many downward revisions over the decades, the Majdanek museum's research director Tomasz Kranz published a paper in 2005 in which he reduced the camp's death toll to 78,000 while maintaining only two of the initial seven gas chambers. Zyklon B is no longer claimed to have been used as a murder weapon.*



* For details see Graf/Mattogno, *Majdanek*; and the documentary by Hunt, *The Majdanek Gas Chamber Myth*.

Chapter 9




Photo 1 – September 18, 1944:

Hundreds of houses in the Lublin suburbs surrounded Majdanek, and a large church was located 800 meters (half a mile) away. People in the approximately 100 houses along the left side of the camp were only 200 to 500 meters (660 to 1600 feet) away across farmland and would have had an unobstructed view of everything occurring in the camp.




Photo 2 – Sept. 18, 1944: The only two homicidal gas chambers claimed today, allegedly operated with carbon monoxide, are said to have been in the sanitation facility close to the “Bath & Disinfection I” building. In the above photo it is located beneath a large pole-support roof which was used to air out clothes and linens disinfested with Zyklon B. This roof does no longer exist, and the map on p. 149 does not show it either. These buildings were located outside the inner camp area secured with watchtowers and bared-wire fence, and 200 meters (660 feet) across farmland from the Lublin-to-Chelm highway. The new crematorium was also outside the inner camp area, and 200 meters (660 feet) across farmland from hundreds of houses.

Chapter 9

Alleged gas chambers standing alone outside of camp's main fence

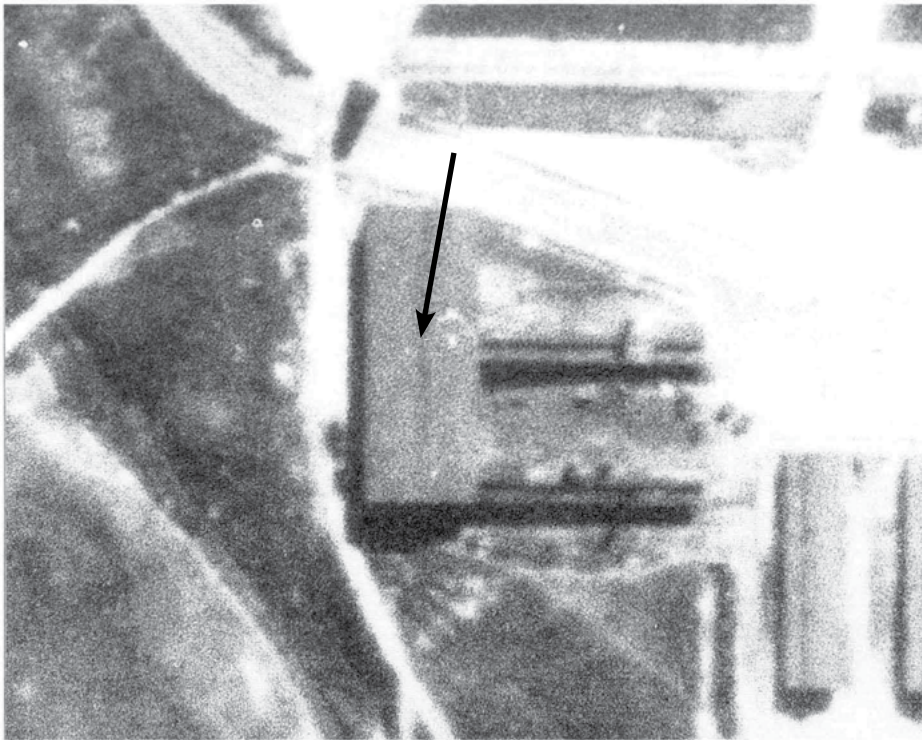



Photo 3 – September 18, 1944: Beneath the large pole-support roof (arrow) is located a small concrete building which housed three disinfestation chambers (see Photo 3 on p. 116). The two buildings extending from it are the “Bath & Disinfection” buildings I and II housing inmate showers, one for males, one for females. One of them also had a make-shift Zyklon B delousing chamber. For some time after the war it was claimed that this was a homicidal gas chamber, but not anymore. The top building extension (Bath & Disinfection I) has one chimney, and the bottom one has two chimneys. The buildings are outside the inner camp area on the access road leading into the camp.

Top: The hygiene buildings “Bath and Disinfection” I and II were 40.76 m long (roughly 134 ft); the pole-support roof (arrow) was 62 m long (roughly 197 ft) (Ref.: Graf/Mattogno, *Majdanek*, Docs 30f.)

Photo 4 – September 18, 1944:

The edge of the inner camp area including its fence are along the top of this photo section. The new Majdanek crematorium is directly in the middle. It is a relatively small building with an 11-m (36-ft)-high chimney. When the Soviets wrote an investigation report of this facility in Aug. 1944, they reported that all wooden parts of the building had burned away. This photo shows an uneven roof structure, probably caused by the fire. In the lower right corner four ditches can be seen, which are said to have served for the execution by machine-gun fire of some 18,000 Jews in November 1943 (current official version).



burned-down
crematorium

ditches were 18,000 victims
were allegedly gunned down

Chapter 10

Babi Yar Mass Executions, Exhumation, Cremations – 1941/43

In 1941 the Babi Yar Ravines were a series of dried-up stream drainage channels that once drained into the Dnieper River in northwest Kiev in the Ukraine region of the former Soviet Union. The upper channels had flat bottoms.

It is alleged that in 1941 on September 28th and 29th, 33,771 Jews from Kiev gathered as ordered at a location where the Jewish cemetery meets Babi Yar Ravine. There they were marched in small groups to the edge of the ravine and were killed

with machine guns by Waffen-SS soldiers. The corpses were covered with soil.

In 1943, from August 18th to late September, 327 workers lived in the ravine while digging up the corpses of the victims and burning them on pyres built on railroad tracks doused with gasoline.

During the 1970's, fill was plowed into the ravine, and today there are no photos or other evidence of the crimes other than eyewitness accounts.

(Ref.: Gutman, I., page 113-115)

Photo 1a: Photo of the Babi Yar dried-up stream channel taken by the Soviet Extraordinary State Commission “investigating” (alleged) German war crimes in 1943. The victims allegedly fell into the ravine after having been shot and were then covered with soil. Two years later, they were allegedly dug up and burned. It is not known if any roads went down the steep walls to the flat bottom.



Photo 1b: Color photograph by Johannes Hähle, a military photographer with the German *Propaganda-Kompanie* 637 of the 6th Army. deathcamps.org claims: “When Hähle came to Babi Yar, he entered the ravine and was overwhelmed by the huge quantities of belongings of the murdered Jews. He seized the opportunity and took some photos of the possessions of the victims.” – Littered belongings do not prove that their (former) owners were murdered, though.



Photo 1c: Color photograph by Johannes Hähle, as above. deathcamps.org claims: “In October 1941 about 300 [Soviet] POWs were taken to the ravine to bury the bodies. In the photo they level the earth over the mass graves. The German soldier (foreground) is showing Ukrainian women the workers in the ravine.” – If true, the Germans thus created hundreds of witnesses.



(Ref. Photos 1a-c, 3a-c: *The Babi Yar Album*, <http://www.deathcamps.org/occupation/byalbum>)

Chapter 10

The extended Babi-Yar system of erosion channels surrounded by a white ellipse



Christian cemeteries — Jewish cemetery —

Photo 2 – September 26th, 1943:

This photo was taken when the supposed mass excavations with subsequent cremations in the ravine, which are said to have started around August 20, 1943, were just coming to an end. If 33,771 corpses were exhumed and burned on huge pyres (or even more, if more people were executed after September 1941, as is claimed*), evidence of still smoking pyres, of massive soil movements, of vehicle and foot traffic to supply fuel should be evident in the area where the mass graves are said to have been located: in the ravine branches west of the Christian and Jewish cemeteries.

* On the numerous conflicting claims about the alleged mass murder at Babi Yar see Tiedemann as well as Mattogno, *The Einsatzgruppen*.

Chapter 10



Photo 3a: deathcamps.org claims: “*In the photo the POWs level the earth over the mass graves, guarded by German soldiers (foreground and upper left).*” If huge numbers of corpses were located just beneath the surface, it would be very wavy and uneven. However, the bottom of this ravine is perfectly flat and unperturbed. In addition, most of the digging is happening where the slopes of the ravine meet the floor. If more than 30,000 corpses were scattered here, they would be everywhere. In other words: something else entirely is going on here.

Orthodox historians claim that, after the initial 33,771 Jews from Kiev had been killed here, several tens of thousands more Jews were murdered, ultimately totalling some 100,000 victims. Both the first batch of victims as well as later batches are

said to have been walked in large columns to the crime scene (see next page). They undressed at the top of the ravine, then were shot either at its edges or after climbing into it. Note that Photo 1b shows clothes at the bottom of the ravine, though.



Photo 3c&d: deathcamps.org claims: “*This photo was taken at the corner of Kerosinnaja and Lagerinnaja Streets, near the ‘Zenit’ Stadium. Ukrainian women (in all probability) tried to learn about the fate of their relatives, who possibly resided in nearby barracks.*” Although German military photographer Johannes Hähle took photos of large gatherings of people, Jews lining up by the tens of thousands were not among them.



Note that in this photo the exclusively female individuals are all smiling, which is rather unusual for people who are looking for information about missing relatives. All captions added to these photos by deathcamps.org are entirely conjectural and evidently directed at trying to prove the usual atrocity claims. The actual contents of the photos, however, quite frequently tell a rather different story.

Chapter 10

Section enlargement of Photo 2: The area of Babi Yar where murders allegedly happened
Slightly lighter discoloration which could be brighter soil, dust or smoke – in the wrong area, though →



Photo 4 – September 26th, 1943: Orthodox historiography currently assumes that the first batch of 33,771 Jews killed in September 1941 were buried and later exhumed and cremated in the ravine section encircled with a dotted ellipse. Later on, several more batches of up to almost 100,000 more victims are said to have been driven into the ravine following a path indicated by the white arrows, leading to their mass burial and later exhumation and cremation in that area of the ravine (cf. Kruglov).

1943 air photos of Babi Yar Ravine reveal that neither the soil nor the vegetation is disturbed as would be expected on a massive scale, if mass graves for 33,771 or even up to – and more than – 100,000 victims had recently been excavated and pyres were burning up to that date, and if materials and many thousands of metric tons of fuel wood had been transported to the site.

Chapter 11 – Conclusions

The Hamburg Holocaust and the Bergen-Belsen typhus epidemic

Summaries:

1. For 10 days from July 24th to August 2nd, 1943, bombing destroyed large areas of Hamburg and killed about 100,000 people.
2. Buildings in many areas were completely burned out with only the walls left standing.
3. 40,000 bodies were buried in four graves each measuring 130 m × 16 m (426 ft × 52 ft), which can be viewed in the cemetery today.

1. Hamburg



Conclusions:

After the firestorm, rubble-filled building ruins, and scars from burning were visible in air photos.

The mass burial, trenches for 40,000 victims, if placed end to end, would have measured 520 meters long and 16 meters wide with large piles of dirt 10 meters wide on both sides of the graves.

Summaries:

1. When the British entered the camp on April 15th, 1945, thousands of dead and dying typhus victims lay in the yards and barracks.
2. At least five mass graves each from 15 to 20 meters (50 to 66 feet) long and holding thousands of bodies were dug in one area.
3. The British burned 80% of the wooden barracks in the camp in May 1945, and building foundation scars are visible in the August 1945 air photos.

2. Bergen-Belsen



Conclusions:

During April 1945, when vehicles and workers were digging the mass graves and pushing earth fill on top of them, they left behind mounds of excess soil and vehicle tracks that are visible in the August air photos four months later.

The building foundations of the burned barracks are also visible in the August photos.

Chapter 11

The Katyn Forest and the Auschwitz farmland

Summaries:

1. In September 1942 the narrow winding road passed by the cleared gravesite, and the forest boundaries remained the same as 1940.
2. Placed end to end, the mass graves measured 96 by 6 meters (315 by 20 feet) and held 4,100 bodies.
3. Before August 1943 the Germans had reburied the 4,100 in 7 mass graves.

3. The Katyn Forest



Conclusions:

To ensure that no one would witness the 1940 execution of 4,400 prisoners, the Soviet police moved the men by windowless trucks to the center of a fenced-in forest of one square kilometer (2/5 of a square mile) and executed them. The mass graves, if joined end to end, would have measured 96 by 6 meters (315 by 20 feet).

Summaries:

1. For at least 3 kilometers (1¼ mile) outside the camp fences and adjacent guard towers there were no visible gates, gatehouses, or watchtowers.
2. All four crematoria at Birkenau were fully visible to spies and the general public from outside the camp at least until end of May 1944. No air photo shows smoke from their chimneys, coke piles, or fuel-delivery systems.
3. Two 1944 air-photo dates reveal no smoke from outdoor fires. Four other 1944 air-photo dates show smoke rising from a small area north of Crematorium V.

4. The Auschwitz Farmland



Conclusions:

If mass executions were occurring at the Birkenau crematoria, spies and the general public would have reported them, air-photo interpreters would have detected them, and the Birkenau crematoria would have been bombed. Instead we see four crematoria visible from outside the camp designed to burn only a limited number of corpses per day with no smoke rising from chimneys, no coke piles or fuel-delivery systems. Smoke rising from a small outdoor fire is incompatible with witness claims of gigantic pyres.

Chapter 11

The Treblinka and Belzec Camps

Summaries:

1. From 1940 to 1944 the camp was surrounded by farms, roads and hundreds of villagers who would have witnessed exterminations.
2. Burying the alleged 870,000 victims would have required an area of some 220,000 m² (470 m × 470 m or 1540 ft × 1540 ft), an area 35 times larger than the described 90 m × 70 m (300 ft × 230 ft) gravesite area.
3. The 1944 photos show no evidence of previous fences, railways, or more than five buildings.

Summaries:

1. From 1940 to 1944 people present in the valley or passing through had an unobstructed view of the hillside camp and would have witnessed any mass murders.
2. To bury the alleged 600,000 corpses would have used an area 390 m × 390 m (1280 ft × 1280 ft) or 23 times larger than the 120 m × 55 m (390 ft × 180 ft) described mass-grave area.
3. In 1944 two buildings were on the area that had been cleared of trees between 1940 and 1944.


5. Treblinka II



Conclusions:

In May 1944, the former Treblinka II camp consisted of 5 buildings on open farmland surrounded by roads and villages in which nothing unnatural could have occurred without thousands of people including spies knowing about it. No soil disturbance from previous camp structures is visible. Only 1/35th of the alleged amount of bodies could have been buried in the claimed 90 m × 70 m mass-grave area.

6. Belzec



Conclusions:

The Belzec Camp was located on a hillside leading up to a ridge which had a thick stand of trees that were cut and removed between 1940 and May 1944, after which two buildings remained in one corner of the clearing. In the 1944 air photos there is no evidence of previous building foundations or mass cremations, and they therefore reveal the alleged gigantic murder activities did not happen at this camp.


Chapter 11

The Sobibor and Majdanek Camps

Summaries:

1. From 1940 to 1944 the Sobibor train station area held a sawmill, tarworks, a church, and other buildings.
2. An area alleged to have been the mass-gravesite is the small northern extension cleared of trees between 1940 and 1944.
3. There is no evidence of ground disturbance caused by buildings, burials, a narrow-gauge railway, or cremations on any of the cleared areas between 1940 and 1944.

7. Sobibor




Conclusions:

The Sobibor Camp was located at a railway station and near a sawmill. A small northern extension was cleared of trees between 1940 and 1944; there is no evidence in the 1944 photos of soil disturbance from building foundations, mass graves, a narrow-gauge railroad line, or mass cremations. The alleged gigantic murder activities did not happen at this camp.

Summaries:

1. Majdanek detention camp was surrounded by main roads, churches and hundreds of houses in the Lublin suburbs.
2. The alleged gas chambers were outside the inner camp area and 200 meters (660 feet) across farmland from a main highway.
3. The crematorium was also outside the inner camp area, 300 meters (1,000 feet) across farmland from hundreds of houses.

8. Majdanek



Conclusions:

Any unnatural sights or sounds which occurred outside the Majdanek camp fence at the alleged gas chamber or crematorium would have been detected by the thousands of townspeople and spies who lived around the camp in the Lublin suburbs. Visible mass executions and unusual cremations almost certainly did not occur at Majdanek.

Chapter 11

Final Conclusions

		
<p>Katyn No one witnessed the forest murders. The graves held 4,100 and measured 96 m × 6 m (310 ft × 20 ft).</p>	<p>Hamburg The mass graves for 40,000 bombing victims measured 520 m × 16 m (1705 ft × 52 ft).</p>	
	<p>Auschwitz – Birkenau There were no coke storage yards, smoke from chimneys or huge outdoor pits, or other evidence of mass murder. Until May 1944 the crematoria were visible for everyone. If massive homicides with cremations had occurred, spies would have seen them, air-photo interpreters would have verified them, and planes would have bombed them.</p>	
	<p>Treblinka There is no photo evidence of any homicidal activities, which would have been seen by nearby farmers and villagers. To bury 870,000 would have taken an area 35 times larger than the alleged gravesite.</p>	<p>Belzec There is no photo evidence for mass murder activities at this camp. Such activities would have been seen by many. To bury 600,000 would have taken an area 23 times larger than the alleged gravesite.</p>
	<p>Majdanek The alleged gas chambers and the crematorium were visible from hundreds of homes in the Lublin suburbs.</p>	
<p>Sobibor In 1944 there was no disturbance of soil from the alleged railway, buildings, or mass cremations at that camp.</p>		

Bibliography

- Aiming Point Report IV.D.4. January 21st, 1944, *I.G. Farben, Oswiecim, Silesia (Synthetic Rubber)*, RG 243, Sec 4-1g, (141,142,163) NND 760124, National Archives, Washington, D.C.
- Anders, Wladyslaw, *The Crimes of Katyn: Facts and Documents*, Polish Cultural Foundation, London, 1965.
- Arad, Yitzhak, *Belzec, Sobibor, Treblinka: The Operation Reinhard Death Camps*, Indiana University Press, Bloomington, IN, 1987.
- Auswärtiges Amt, editor, *Amtliches Material zum Massenmord von Katyn*, F. Eher, Berlin, 1943.
- Bailer-Galanda, Brigitte, and Wolfgang Benz, Wolfgang Neugebauer, editors, *Wahrheit und Auschwitzlüge*, Deuticke, Vienna, 1995.
- Bartec, Robert, "Smoking Crematory Chimney at Auschwitz: A Correction", *Inconvenient History*, Vol. 4, No. 4, 2012; <http://codoh.com/library/document/3083/>; accessed on Dec.5, 2017.
- Bloch, Samuel, *Holocaust and Rebirth: Surviving Bergen-Belsen*, Holocaust Library, New York, 1972.
- Boguslawska-Swiebocka, Renata, and Teresa Ceglowska, *KL Auschwitz: Fotografie dokumentalne*, Krajowa Agencja Wydawnicza, Warsaw, 1980.
- British Air Ministry, *Evidence in Camera: Photographic Reconnaissance and Intelligence, 1939 to 1945*, London, March 1945.
- Brugioni, Dino, *Photo Fakery: The History and Techniques of Photographic Deception and Manipulation*, Brassey's, Dulles, VA, 1999.
- Brugioni, Dino, and Robert Poirier, *The Holocaust Revisited: A Retrospective Analysis of the Auschwitz- Birkenau Extermination Complex*, Central Intelligence Agency, Washington, D.C., 1979.
- Butz, Arthur R., *The Hoax of the Twentieth Century*, Historical Review Press, Brighton, 1976; 4th ed., Castle Hill Publishers, Uckfield, 2015.
- Caiden, Martin, *The Night Hamburg Died*, Ballantine Books, New York, 1962.
- Central Commission for the Investigation of German Crimes in Poland, *German Crimes in Poland*, Warsaw, 1946.
- Czech, Danuta, *Auschwitz Chronicle, 1939-1945*, Henry Holt, New York, 1989.
- Donat, Alexander, editor. *The Death Camp Treblinka: A Documentary*, Holocaust Publications, Holocaust Library, New York, 1979.
- Dunin-Wasowicz, Krzysztof, *Resistance in the Nazi Concentration Camps 1933-45*, Polish Scientific Publishers, Warsaw, 1982.
- Ehrenburg, Ilya, and Vasily Grossman, *The Black Book: The Ruthless Murder of Jews by German-Fascist Invaders ... in the Death Camps of Poland, 1941-1945*. Holocaust Library, New York. 1980.
- Feig, Konnilyn G., *Hitler's Death Camps*, Holmes & Meier, New York/London, 1979/1981.
- Graf, Jürgen, and Carlo Mattogno, *Concentration Camp Majdanek: A Historical & Technical Study*, 3rd ed., Castle Hill Publishers, Uckfield, 2016.
- Graf, Jürgen, and Thomas Kues, Carlo Mattogno, *Sobibór: Holocaust Propaganda and Reality*, Castle Hill Publishers, Uckfield, 2016.
- Gutman, Israel, editor, *Encyclopedia of the Holocaust*, Macmillan, New York, 1990.
- Hunt, Eric, *The Majdanek Gas Chamber Myth*, video documentary, 2014; <https://archive.org/details/MajdanekGasChamberMyth1080x1920>.
- Hunt, Eric, *The Treblinka Archaeology Hoax*, video documentary, 2014; <https://archive.org/details/treblinka-archaeology-hoax-final-hd-1920x1080>.
- Interpretation Report No. D. 389. June 9th, 1944, *I.G. Farben Synthetic Rubber and Synthetic Oil Plant, Oswiecim (Auschwitz)*, No. NND 760129, National Archives, Washington, D.C.
- Interpretation Report No. D.B. 217, September, 1944, Mediterranean Allied Photo Reconnaissance Wing, *Bombing Damage Report*, NND 760123, National Archives, Washington, D.C.
- Keren, Daniel, and Jamie McCarthy, Henry Mazal, "The Ruins of the Gas Chambers: A Forensic Investigation of Crematoriums at Auschwitz I and Auschwitz-Birkenau," *Holocaust and Genocide Studies*, vol. 9, no. 1, 2004, pp. 68-103.
- Klarsfeld, Serge, editor, *The Auschwitz Album: Lili Jacob's Album*, Beate Klarsfeld Foundation, New York, 1980.
- Köchel, Heinrich, "Outdoor Incineration of Livestock Carcasses," in: C. Mattogno, *Auschwitz: Open-Air Incinerations*, pp. 128-140.
- Kopyclinski, A., *Orkiestra w oświęcimskim ... (The Orchestra in Auschwitz...)*, *Przegląd Lekarski*, Poland, 1964, pp. 112-116.
- Kranz, Tomasz, "Ewidencja zgonów i smiertelnosc

- wieźniów KL Lublin,” *Zeszyty Majdanka*, XXIII (2005), pp. 7-53.
- Kulaszka, Barbara, *Did Six Million Really Die? Report of the Evidence in the Canadian “False News” Trial of Ernst Zündel 1988*, Samisdat Publishers, Toronto, 1992.
- Kruglov, Alexander, *Tragediya Babyego Yara v nemetskikh dokumentakh*, Tkuma, Dnepropetrovsk, 2011
- Lauck, John, *Katyn Killings: In the Record*, Kingston Univ. Press, Kingston 1974/1988.
- Leuchter, Fred, *The Leuchter Report: An Engineering Report on the Alleged Execution Gas Chambers at Auschwitz, Birkenau, and Majdanek, Poland*, Samisdat Publishers, Toronto, 1988.
- Leuchter, Fred A., and Robert Faurisson, Germar Rudolf, *The Leuchter Reports: Critical Edition*, 5th ed., Castle Hill Publishers, Uckfield, 2017.
- Mattogno, Carlo, *Auschwitz: Crematorium I and the Alleged Homicidal Gassings*, Theses & Dissertations Press, Chicago 2005; 2nd ed., Castle Hill Publishers, Uckfield, 2016.
- Mattogno, Carlo, *Auschwitz: Open-Air Incinerations*, Theses & Dissertations Press, Chicago 2005; 2nd ed., Castle Hill Publishers, Uckfield 2016.
- Mattogno, Carlo, *Belzec in Propaganda, Testimonies, Archeological Research & History*, reprint of 1st ed., Castle Hill Publishers, Uckfield, 2016.
- Mattogno, Carlo, “‘Cremation Pits’ and Ground Water Levels at Birkenau,” in: *idem, Auschwitz: Open-Air Incinerations*, pp. 119-127.
- Mattogno, Carlo, *Debunking the Bunkers of Auschwitz: Black Propaganda versus History*, Castle Hill Publishers, Uckfield, 2016.
- Mattogno, Carlo, *The Einsatzgruppen in the Occupied Eastern Territories: Genesis, Missions and Actions*, Castle Hill Publishers, Uckfield, 2018.
- Mattogno, Carlo, *The Real Case for Auschwitz: Robert van Pelt’s Evidence from the Irving Trial Critically Reviewed*, 3rd ed., Castle Hill Publishers, Uckfield, 2019.
- Mattogno, Carlo, and Franco Deana, *The Cremation Furnaces of Auschwitz*, Castle Hill Publishers, Uckfield, 2015.
- Mattogno, Carlo, and Jürgen Graf, *Treblinka: Extermination Camp or Transit Camp?*, reprint of 2nd ed., Castle Hill Publishers, Uckfield, 2016.
- Mattogno, Carlo, and Jürgen Graf, Thomas Kues, *The “Extermination Camps” of “Aktion Reinhardt,”* 2nd ed., Castle Hill Publishers, Uckfield, 2015.
- McClelland, Roswell (War Refugee Board Employee), *A 14 page letter describing information acquired from two men who had supposedly escaped from Auschwitz*. The telegram was received on July 10th, 1944, by the Department of State and the War Refugee Board. Reference: European Affairs Division, number 740.00116EW193917-644, National Archives, Washington, D.C.
- Middlebrook, Martin, *The Battle of Hamburg*, Allen Lane, London, 1980.
- Paul, Allen, *Katyn: The Untold Story of Stalin’s Polish Massacre*, Charles Scribner’s Sons, New York, 1989.
- Piper, Franciszek, *Die Zahl der Opfer von Auschwitz*, Verlag Staatliches Museum, Auschwitz, 1993.
- Pressac, Jean-Claude, *Auschwitz: Technique and Operation of the Gas Chambers*, The Beate Klarsfeld Foundation, New York, 1989.
- Pressac, Jean-Claude, *Les crématoires d’Auschwitz: La machinerie du meurtre de masse*, CNRS, Paris, 1993.
- Rashke, Richard L., *Escape from Sobibor*, Joseph, London, 1982.
- Routledge, Warren B., *Elie Wiesel, Saint of the Holocaust*, Castle Hill Publishers, Uckfield 2020.
- Rudolf, Germar, editor, *Der Holocaust auf dem Seziertisch*, Castle Hill Publishers, Uckfield, 2019.
- Rudolf, Germar, editor, *Dissecting the Holocaust: The Growing Critique of “Truth” and “Memory,”* 3rd ed., Theses & Dissertations Press, Chicago, 2019.
- Rudolf, Germar, *Lectures on the Holocaust*, Castle Hill Publishers, Uckfield, 2017.
- Rudolf, Germar, *Resistance Is Obligatory*, 2nd ed., Castle Hill Publishers, Uckfield, 2016.
- Rudolf, Germar, *The Chemistry of Auschwitz*, Castle Hill Publishers, 4th ed., Uckfield, 2020.
- Rudolf, Germar, and Carlo Mattogno, *Auschwitz Lies: Legends, Lies & Prejudices on the Holocaust*, 4th ed., Castle Hill Publishers, Uckfield, 2017.
- Sehn, Jan, *Oswiecim-Brzezinka (Auschwitz-Birkenau) Concentration Camp*, Wydawnictwo Prawnicze, Warsaw, 1961.

- Setkiewicz, Peter, History Dept., Auschwitz Museum. Data given to author in 1993 interviews and tours.
- Shermer, Michael, and Alex Grobman, *Denying History. Who Says the Holocaust Never Happened and Why Do They Say it?*, University of California, Berkeley, Los Angeles/London, 2002.
- Stäglich, Wilhelm, “Auschwitz-Fotos widerlegen ‘Holocaust’” (Auschwitz photos refute “Holocaust”), *Deutschland in Geschichte und Gegenwart*, Vol. 27, No. 3, fall 1979, pp. 10-14.
- Stanley, Roy M., *World War II Photo Intelligence*, Scribner, New York, 1981.
- Szrojt, Eugeniusz, “Obóz zagłady w Bełżcu,” in: *Biuletyn Głównej Komisji Badania Zbrodni Niemieckich w Polsce*, vol. III, Poznan, 1947.
- Tiedemann, Herbert, “Babi Yar: Critical Questions and Comments,” in: Rudolf, *Dissecting the Holocaust*, pp. 509-538.
- van Pelt, Robert J., *The Case The Case for Auschwitz. Evidence from the Irving Trial*. Indiana University Press, Bloomington, 2002.
- Walendy, Udo, “Holocaust nun unterirdisch?” (Holocaust now underground?), *Historische Tatsachen*, No. 9, Verlag für Volkstum und Zeitgeschichtsforschung, Vlotho, 1981.
- Wallwey, Willy, “Groundwater in the Area of the PoW Camp Birkenau”, in: C. Mattogno, *Auschwitz: Open-Air Incinerations*, pp. 97-118.
- Widmann, Richard A., “Photo Fakery Exposed!,” in: *The Revisionist*, no. 4, 2000; codoh.com/library/document/409; accessed on Dec. 5, 2017.
- Zimmerman, John C., *Holocaust Denial. Demographics, Testimonies and Ideologies*. University Press, Lanham/New York/Oxford, 2000.

Air Photo Reference Numbers

Reference numbers for copies of air photos acquired from the National Archives Air Photo Library, Alexandria, VA

Listing example: 5.3-4 RG 373 Can F 5367, expo 3183

This refers to: Chapter 5.3, Photo 4, the negative roll no., and Exposure no. 3183

References that start with RG 373 are negative rolls exposed by U.S-American aircraft, while those starting with GX are the prints exposed by the Germans from 1939 to 1945 and now held at the National Archives in Washington, D.C.

Some U.S. air photos did not end up in the U.S. but were left behind in the UK and are now in the UK’s National Collection of Aerial Photography, Edinburgh. We have here only one such photo:
NCAP-000-000-029-090

1-2	GX RL-751115-Lublin		and Can D 1509, expo 4028
3-1	GX 1562-SG, expo 105 & 106	5.2-5	RG 373 Can F 5361 ex 4036, 4039
3-2	GX 4682-SD, expo 98 & 99	5.2-6, 7, 8	RG 373 Can C 1172, expo 4046
3-3	GX 1562-SG, expo 104	5.3-1, 2, 3	RG 373 Can F 5631, expo 4029
3-4	GX 2169-SK, expo 10	5.3-4	RG 373 Can F 5367, expo 3183
3-5	GX 1562-SG, expo 105	5.3-6, 9	RG 373 Can F 5367, expo 3183
3-6 & 8	GX 4344-SD, expo 76	5.4-1	RG 373 Can D 1508, expo 3055
4-2	RG 373 Can E 520, expo 109	5.4-2	RG 373 Can F 5367, expo 3185
4-4	RG 373 Can D 9849, expo 3120	5.4-3	RG 373 Can B 8413, expo 6V2
5.1-1	RG 373 Can C 1172, expo 5022	5.4-4, 5	RG 373 Can F 5367, expo 3185
5.1-2	RG 373 Can D 1508, expo 3055	5.4-6	RG 373 Can B 8413, expo 6V2

5.4-7, 8	RG 373 Can F 5367, expo 3185	5.11-4	RG 373 Can B 8413, expo 6V3
5.4-9	RG 373 Can F 5367, expo 3186	5.11-6, 7	RG 373 Can D 1534, expo 4023
5.4-10, 11	RG 373 Can F 5367, expo 3183	5.11-8	RG 373 Can D 1508, expo 3055
5.4-12,13,14	RG 373 Can F 5367, expo 3185	5.11-9	RG 373 Can C 1172, expo 4046
5.4-15	RG 373 Can D 1508, expo 3055	5.11-11	RG 373 Can F 5367, expo 3185
5.4-16	RG 373 Can F 5367, expo 3185	5.11-12	RG 373 Can B 8413, expo 3VI
5.4-17	RG 373 Can B 8413, expo 6V2	5.11-13	RG 373 Can B 8413, expo 4V5
5.5-1, 2	RG 373 Can B 8413, expo 3VI	5.13-1, 2	RG 373 Can D 1508, expo 3055
5.5-3	RG 373 Can F 5367, expo 3186	5.13-3	RG 373 Can B 8413, expo 3VI
5.5-4	RG 373 Can D 1508, exp 3055	5.13-4, 5	RG 373 Can D 1508, expo 3055
5.5-5	RG 373 Can F-5367, expo 3186	5.13-6	RG 373 Can C 1172, expo 5022
5.6-1	RG 373 Can D 1508, expo 3055	5.13-7	RG 373, film 14/44 /LGK VIII, B. No. 123 (German photo)
5.6-5, 6, 7	RG 373 Can D 1508, expo 3055	5.13-8	UNI: NCAP-000-000-029-090
5.6-8, 9	RG 373 Can B 8413, expo 3VI	6-1	GX 72 F-933 SK, expo 139 and GX 120 SK, expo 125
5.6-11	RG 373 Can D 1508, expo 3055	6-2, 3, 4	GX 120 F 932 SK, expo 125
5.6-12, 14	RG 373 Can B 8413 , expo 6V2	6-5	GX 12225 - SG, expo 259
5.8-1	RG 373 Can D 1508, expo 3055	6-8	TU GX Misc. 937, expo 22
5.8-3	GX 225 SK, expo 138	6-9, 10	GX 120 F 932 SK, expo 125
5.8-4	RG 373 Can D 1508, expo 3055	6-11	GX 12225 SG, expo 259
5.8-5	RG 373 Can C 1172, expo 5022	6-12	GX 72 F-933 SK, expo 139
5.8-6	RG 373 Can F 5367, expo 3185	6-13	GX 12225 SG, expo 257
5.8-7	RG 373 Can B 8413, expo 6V2	6-14	GX 72 F-933 SK, expo 139
5.8-8	RG 373 Can B 8413, expo 3VI	6-15	GX 1946 SD, expo 075
5.8-9	RG 373 Can D 1534, expo 4023	6-16	GX 120 F-932 SK, exp 125
5.8.10	GX 12337 - 188 SD, expo 145	6-17	GX 12373 SK, expo 11
5.8-11	RG 373 Can D 1508, expo 3055	6-18	GX 4344,4076 SD, expo 76
5.8-12	RG 373 Can F 5367, expo 3185	6-19	GX 120 F-932 SK, expo 125
5.8-13	GX 4344 - SD, expo 76	7-1, 2	TU GX 932 F7 SK, expo 089
5.8-14	RG 373 Can D 1508, expo 3055	7.3	GX 8084 - 44, exp 526
5.9-1	RG 373 Can D 1508, expo 3055	7.4	TU GX 932 F7 SK, expo 089
5.9-2	RG 373 Can B 8413, expo 6V2	7.5	GX 809533 SK, expo 155
5.9-3	RG 373 Can D 1508, expo 3055	8-1	TU GX 938 14 SK, expo 18
5.9-4	RG 373 Can C 1172, expo 5022	8-2	GX 19265, expo 714
5.9-5	RG 373 Can B 8413, expo 6V2	8-3	GX 191 F 910 SK, expo 122
5.9-6	RG 373 Can D 1508, expo 3055	9-1	GX 12375 SD, expo 068 & 069
5.9-7	RG 373 Can D 1508, expo 3056	9-2, 3, 4	GX 12375 SD, expo 069
5.9-8	RG 373, film 14/44 /LGK VIII, B. No. 123 (German photo)	10-2	GX 3938 SG, expo 104 & 105
5.9-9	RG 373 Can B 10658, expo 5018	10-4	GX 3938 SG, exp, 105
5.9-10	UNI: NCAP-000-000-029-090; http://ncap.org.uk/frame/1-1-89-1-71	11-2	RG 373 Can D 9849, expo 3120
5.9-11	RG 373 Can D 1508, expo 3055	11-3	GX 4344 SD, expo 076
5.10-2,3,8	RG 373 Can D 1508, expo 3055	11-4	RG 373 Can D 1508, expo 3055
5.10-4	RG 373 Can C 1172, expo 5022	11-5	GX 120 F 932 SK, expo 125
5.10-5, 6	UNI: NCAP-000-000-029-090	11-6	GX 8095 SK, expo 155
5.10-7	RG 373 Can B 8413, expo 3VI	11-7	GX 191 F-910 SK, expo 122
5.11-1, 2	RG 373 Can B 8413, expo 3VI	11-8	TU GX 12302, expo 104
5.11-3	RG 373 Can B 8413, expo 4V5		

Index

- A**
 air raid shelter: 48· 51
 Alexandria, VA: 9· 13· 164
 Alster river: 17
 aluminum: 38-39
 Anders, Wladyslaw: 21
 Arad, Yitzhak: 121· 137· 145
 ashes: 5· 93· 134· 137
 Auschwitz
 brothel: 48
 Central Construction Office: 70· 71
 concentration camp (I): 5· 35-37· 45-51· 66-69· 95· 103· 107· 109· 111-112
 hospital: 48
 library: 48
 orchestra: 48
 PoW camp (II): *See* Birkenau
 State Museum: 6· 46· 51· 54· 73· 117· 120
 swimming pool: 48· 50
 theater: 48· 50
 town: 46
 Auschwitz Fighting Group: 35
 Auswärtiges Amt: 23· 28
- B**
 Babi Yar: 11· 153-156· 154· 157· 156-159
 Baer, Richard: 70
 Bailer-Galanda, Brigitte: 6
 Ball, John Clive: 5-8· 56-57· 113· 117
 Bartec, Robert: 93
 Baumenheim: 15
 Belzec: 11· 86· 137-143· 145· 159· 161
 Belzec town: 138
 Benz, Wolfgang: 6
 Bergen-Belsen: 9· 31-34· 157
 Bialystok: 86· 122
 Birkenau
 bombing: 94· 108· 110-112
 boxing matches: 58
 fire pond: 85
 gardens: 54· 57-59· 82· 85
 hospital: 57
 Kanada, storage area: 47· 57
 orchestra: 57-58
 PoW camp (Auschwitz II): 5-7· 11· 35-37· 49· 51· 53-116· 158· 161
 ramp: 57-58· 80-85· 89· 110
 sewage treatment plant: 54· 58· 82· 84
 soccer field: 54· 57-58· 82-83· 83-84
 Zentralsauna: 6· 54· 57· 82· 84· 102-103· 118
 Bischoff, Karl: 70-72
 Black Raven, Soviet prison van: 21· 25
 Blechhammer: 38· 40
 Bloch, Samuel: 31· 33
 Boguslawska-Swiebocka, Renata: 73
 bones: 17· 121· 134· 137
 British Air Ministry: 16· 19
 Brugioni, Dino: 5-7· 53· 64
 Bryant, Nevin: 8
 Bug river: 86· 122· 132· 146
 Buhtz, Prof.: 23
 Butz, Arthur R.: 5
- C**
 Caiden, Martin: 17
 carbide: 39· 41
 carbon monoxide: 149· 151
 Cäsar, Joachim: 70
 Ceglowska, Teresa: 73
 Central Commission for the Investigation of German Crimes in Poland: 35-36· 38· 46· 81-84
 Central Intelligence Agency, CIA: 5-8· 53· 60· 66· 68
 Chełm: 149-151
 chemical analysis: 7· 113-117
 chimney: 16
 Crematoria II & III, Birkenau: 65· 74· 86-87· 89
 Crematorium I: 51· 120
 crematorium, Majdanek: 149· 152
 disinfestation, Majdanek: 152
 I.G. Farben: 41· 43
 chlorine: 38-39
 coal: 38· 43-44· 49· 95
 coffin: 87
 coke: 43· 50-51· 59· 87· 88· 90-91· 93· 95· 102· 158· 161
- D**
 Dachau Camp: 71· 113
 DDT: 113
 Deana, Franco: 87· 95
 DEGESCH circulation delousing chamber: 113
 DeHavilland Mosquito: 14· 16· 55· 108
 disinfestation: 35· 54· 57· 60· 82· 96· 102· 113· 115-116· 151-152
 Dnieper river: 21· 24· 25· 27· 28· 30· 153
 Donat, Alexander: 121
 Dragan, Mirosław: 126
 drainage ditch: 54· 57-58· 77· 81· 83-84· 93· 132-133
 Dunin-Wasowicz, Krzysztof: 58
 Dwory: 39
- E**
 Ehrenburg, Ilya: 121
- Construction Inspectorate of the Waffen-SS and Police “Schlesien”: 70-72
 conveyor: 43· 51· 93· 95· 102
 crematorium: 87
 Auschwitz: 46· 48· 50-51· 120
 Bergen-Belsen: 31· 33
 Birkenau: 7· 53-54· 70-74· 86-87· 98· 103· 158· 161
 Crematorium II: 35· 57-61· 64-65· 67-69· 73-74· 77· 81· 83· 88-95· 102· 118-119
 Crematorium III: 35· 57-58· 64-65· 67-69· 73-74· 81· 83· 88-95· 118-119
 Crematorium IV: 35· 57· 73· 96-97· 102
 Crematorium V: 35· 57· 73· 96-102· 118-120· 158
 fireproof lining: 87
 green belt: 70· 71
 capacity: 35· 86-87· 98
 Majdanek: 149· 151-152· 160-161
 cyanide: 113· 115· 117
 See also hydrogen cyanide, Prussian Blue, and Zyklon B
 Czech, Danuta: 120
- Elbe river: 17
- F**
 Faurisson, Robert: 86· 117
 Feig, Konnilyn G.: 149
 fence: 58
 fences
 Auschwitz: 46· 48· 50· 95
 Bergen-Belsen: 33
 Birkenau: 7· 8· 35· 49· 54· 57-59· 70-74· 77· 81· 83-84· 86· 88· 93-97· 102· 158
 Katyn: 21
 Majdanek: 151-152
 Malkinia: 132
 Sobibor: 145
 Treblinka: 121· 124· 127· 159
 Folwark Ozernichow: 49
 fuel storage: 16· 50-51· 93· 95· 161
- G**
 gas chamber: 113
 Auschwitz I: 46· 48-51· 117
 Belzec: 137· 141
 Birkenau: 5· 35· 53· 57-60· 65· 67· 69· 77· 83· 86-87· 102-103· 111-112· 115· 117
 Bunker 1: 103
 Bunker 2: 5· 57· 103-105· 114-115
 Majdanek: 149· 151-152· 160-161
 Sobibor: 145
 Treblinka: 121· 124· 127· 131· 134
 gasoline: 38· 153
 Gniezdovo: 24· 25
 Goat’s Wood, Katyn: 24· 27
 Graf, Jürgen: 124· 145· 149· 152
 Grobman, Alex: 5· 8· 63
 Grossman, Vasily: 121
 Gutman, Israel: 31· 35· 137· 145· 149· 153
- H**
 Hähle, Johannes: 153· 155
 Hamburg: 17-19· 34· 86· 134· 143· 157· 161
 Hamm: 17· 19
 Hammersbrook: 17· 19
 Ohlsdorf: 17· 19
 Höss, Rudolf: 70-71· 71


- Hull, Cordell: 86
Hüls: 38· 44
Hungarian Jews: 5· 98-99·
99-100· 103· 105· 106
Hunt, Eric: 124· 149
hydrogen cyanide: 57· 103·
113-114
- I**
I.G. Farbenindustrie AG:
36· 38-44· 49· 95· 107-112
Irving, David: 7
Israel: 31
- J**
Jedlina: 75
Jet Propulsion Laboratory: 8
Jothann, Werner: 70-72
- K**
Kamann, Dietrich: 71
Kammler, Hans: 71
Katyn: 11
Katyn Forest mass murder:
21-29· 34· 94· 134-135·
143· 158· 161
Keren, Daniel: 65
Kiev: 153· 155
Klarsfeld, Serge: 47· 74·
80-81· 89
Köchel, Heinrich: 99· 101
Kopyclinski, A.: 57· 58
Kosminok: 149-150
Kruglov, Alexander: 156
Kues, Thomas: 124· 145
Kulaszka, Barbara: 6
- L**
Lauck, John: 21
Leuchter, Fred: 86· 117
Liebehenschel, Arthur: 71
Lublin: 13· 149-151· 160-
161
Lucas, Carroll: 8
Lysa Mountain: 138· 142
- M**
Maiden Kuvientynski: 122
Majdanek camp: 86· 113·
116· 149-152· 160-161
execution ditch: 152
Malkinia Camp: 86· 122·
131-134
Malkinia town: 122
mass graves: 34· 161
Auschwitz: 8· 118-120
Babi Yar: 153
Belzec: 137· 142-143· 159
Bergen-Belsen: 31-34·
157
capacity: 34· 119-120·
127· 130· 134-135· 143
Hamburg: 17· 19· 34· 157
Katyn: 21-29· 34· 158
Sobibor: 145· 160
Treblinka: 121· 124· 130·
134-135· 159
Mattogno, Carlo: 5· 7· 8· 49·
51· 57· 65· 70· 87· 95· 101-
103· 105· 117-118· 124·
137· 145· 149· 152
McClelland, Roswell: 35· 86
Medmenham: 14
Messerschmitt: 13
Middlebrook, Martin: 17·
19· 109
Monowitz: 39· 70
morgue
Auschwitz I: 49
Birkenau: 54· 57-59· 65·
67-69· 74· 83· 87· 91-92·
114-115
register: 120
- N**
napalm: 17
NASA: 8
National Archives, Air
Photo Library: 6· 9· 11· 53·
68· 164
National Collection of
Aerial Photography, Ed-
inburgh, UK: 164
Neuengamme Camp: 71
Neugebauer, Wolfgang: 6
- O**
oil, synthetic: 36· 38-39· 43·
95· 110
Orsha: 24
outdoor fires: *See also* pyres
Birkenau: 8· 93· 97-101·
158
- P**
Paul, Allen: 21
Pławy: 49· 119
Poirier, Robert: 5· 53· 64
Pressac, Jean-Claude: 35·
49-50· 57· 64· 83· 87· 102-
103· 120
Prussian Blue: 113-114
pyres
Babi Yar: 153-156
Belzec: 137
Birkenau: 5· 8· 35· 57· 88·
93· 99· 101-106· 120·
158
Sobibor: 145
Treblinka: 121· 124· 127·
134
- R**
Rashke, Richard L.: 145
Red Army: 35· 92
Routledge, Warren B.: 90
rubber: 36· 38-42· 108
Rucker, Jett: 8
Rudolf, Germar: 5-7· 65· 86·
113· 116-117· 117
Russian State Archive of
War: 70-72
- S**
Sachsenhausen camp: 71
sawmill: 141· 147-148· 160
Schkopau: 44
Sehn, Jan: 35
Setkiewicz, Peter: 48
Shermer, Michael: 5· 8· 63
shower
Birkenau: 35· 57· 84
Majdanek: 152
smoke: 16
Auschwitz bombing: 109
Auschwitz, Crematorium
I: 51
Birkenau: 5· 93-94· 102·
106· 158· 161
Birkenau, Bunker 2: 5·
103-105
Birkenau, Cremas II &
III: 90-91
Birkenau, Crema V: 5· 8·
97-102· 158
I.G. Farben: 43
Sobibor tarworks: 147
Treblinka: 121
Smolensk: 21· 24· 27· 30
Sobibor Camp: 11· 141· 145-
148· 160-161
Sola river: 36-37· 45-50· 49·
57· 84· 107
Sonderkommando: 86
Soviet Extraordinary State
Commission: 153
Stäglich, Wilhelm: 5
Stanley, Roy M.: 16
Stare Stawy: 45
Stutthof Camp: 113· 116
Szrojt, Eugeniusz: 137
- T**
Tirpitz, battleship: 16
Tomaszow: 139
Treblinka II Camp: 11· 86·
121-131· 124-126· 137·
145· 159· 161
Treblinka I, labor camp:
121-123· 127· 133-135
typhus: 31-32· 57· 113-114·
120· 157
- U**
U.S. Holocaust Memorial
Museum: 70
- V**
Vancouver: 9
Verbeke, Siegfried: 7
Vistula river: 36· 57· 75-76
- W**
Waffen-SS: 70-71· 153
Walendy, Udo: 5
Wallwey, Willy: 118
War Refugee Board Report:
86
Wasserburg: 15
watchtowers
Auschwitz (I+II): 35· 46-
48· 50· 54· 57-59· 58· 73·
81· 86· 110-111· 158
Belzec: 137
Majdanek: 151
Malkinia: 132
Treblinka: 121· 124· 134
Widmann, Richard A.: 6
Wiesel, Elie: 90
Wolka Okraglik: 122-123·
125-127· 129· 134
World War One: 113
WVHA: 71
- Y**
Yad Vashem Archive: 84
- Z**
Zasole: 49
Zimmerman, John C.: 5· 8·
62
Zündel, Ernst: 6· 7
Zyklon B: 53· 57-58· 60· 65-
67· 83· 86· 103· 113-114·
116· 149· 151-152
insertion vents: 51· 53· 58·
60· 64-65· 67-69· 69· 83·
88· 93

HOLOCAUST HANDBOOKS

This ambitious, growing series addresses various aspects of the “Holocaust” of the WWII era. Most of them are based on decades of research from archives all over the world. They are heavily referenced. In contrast to most other works on this issue, the tomes of this series approach its topic with profound academic scrutiny and a critical attitude. Any Holocaust researcher ignoring this series will remain oblivious to some of the most important research in the field. These books are designed to both convince the common reader as well as academics. The following books have appeared so far, or are about to be released. Compare hardcopy and eBook prices at www.findbookprices.com.


SECTION ONE: General Overviews of the Holocaust

The First Holocaust. The Surprising Origin of the Six-Million Figure. By Don Heddesheimer. This compact but substantive study documents



propaganda spread prior to, during and after the FIRST World War that claimed East European Jewry was on the brink of annihilation. The magic number of suffering and dying Jews was 6 million back then as well. The book details how these Jewish fundraising operations in America raised vast sums in the name of feeding suffering Polish and Russian Jews but actually funneled much of the money to Zionist and Communist groups. 5th ed., 200 pages, b&w illustrations, bibliography, index. (#6)

Lectures on the Holocaust. Controversial Issues Cross Examined. By Germar Rudolf. This book first explains why “the Holocaust” is an important topic, and that it is well to keep an open mind about it. It then tells how many mainstream scholars expressed doubts and subsequently fell from grace. Next, the physical traces and documents about the various claimed crime scenes and murder weapons are discussed. After that, the reliability of witness testimony is examined. Finally, the author lobbies for a free exchange




of ideas about this topic. This book gives the most-comprehensive and up-to-date overview of the critical research into the Holocaust. With its dialog style, it is pleasant to read, and it can even be used as an encyclopedic compendium. 3rd ed., 596 pages, b&w illustrations, bibliography, index. (#15)

Breaking the Spell. The Holocaust, Myth & Reality. By Nicholas Kollerstrom. In 1941, British Intelligence analysts cracked the German “Enigma” code. Hence, in 1942 and 1943, encrypted radio communications between German concentration camps and the Berlin headquarters were decrypted. The intercepted data









Pictured above are all of the scientific studies that comprise the series *Holocaust Handbooks* published thus far or are about to be released. More volumes and new editions are constantly in the works. Check www.HolocaustHandbooks.com for updates.

refutes the orthodox “Holocaust” narrative. It reveals that the Germans were desperate to reduce the death rate in their labor camps, which was caused by catastrophic typhus epidemics. Dr. Kollerstrom, a science historian, has taken these intercepts and a wide array of mostly unchallenged corroborating evidence to show that “witness statements” supporting the human gas chamber narrative clearly clash with the available scientific data. Kollerstrom concludes that the history of the Nazi “Holocaust” has been written by the victors with ulterior motives. It is distorted, exaggerated and largely wrong. With a foreword by Prof. Dr. James Fetzer. 5th ed., 282 pages, b&w ill., bibl., index. (#31)



Debating the Holocaust. A New Look at Both Sides. By Thomas Dalton. Mainstream historians insist that there cannot be, may not be a debate about the Holocaust. But ignoring it does not make this controversy go away. Traditional scholars admit that there was neither a budget, a plan, nor an order for the Holocaust; that the key camps have all but vanished, and so have any human remains; that material and unequivocal documentary evidence is absent; and that there are serious problems with survivor testimonies. Dalton juxtaposes the traditional Holocaust narrative with revisionist challenges and then analyzes the mainstream’s responses to them. He reveals the weaknesses of both sides, while declaring revisionism the winner of the current state





of the debate. 4th ed., 342 pages, b&w illustrations, bibliography, index. (#32)

The Hoax of the Twentieth Century. The Case against the Presumed Extermination of European Jewry. By Arthur R. Butz. The first writer to analyze the entire Holocaust complex in a precise scientific manner. This book exhibits the overwhelming force of arguments accumulated by the mid-1970s. Butz's two main arguments are: 1. All major entities hostile to Germany must have known what was happening to the Jews under German authority. They acted during the war as if no mass slaughter was occurring. 2. All the evidence adduced to proof any mass slaughter has a dual interpretation, while only the innocuous one can be proven to be correct. This book continues to be a major historical reference work, frequently cited by prominent personalities. This edition has numerous supplements with new information gathered over the last 35 years. 4th ed., 524 pages, b&w illustrations, bibliography, index. (#7)

Dissecting the Holocaust. The Growing Critique of 'Truth' and 'Memory.' Edited by Germar Rudolf. *Dissecting the Holocaust* applies state-of-the-art scientific technique and classic methods of detection to investigate the alleged murder of millions of Jews by Germans during World War II. In 22 contributions—each of some 30 pages—the 17 authors dissect generally accepted paradigms of the “Holocaust.” It reads as exciting as a crime novel: so many lies, forgeries and deceptions by politicians, historians and scientists are proven. This is the intellectual adventure of the 21st century. Be part of it! 3rd ed., 635 pages, b&w illustrations, bibliography, index. (#1)

The Dissolution of Eastern European Jewry. By Walter N. Sanning. Six Million Jews died in the Holocaust. Sanning did not take that number at face value, but thoroughly explored European population developments and shifts mainly caused by emigration as well as deportations and evacuations conducted by both Nazis and the Soviets, among other things. The book is based mainly on Jewish, Zionist and mainstream sources. It concludes that a sizeable share of the Jews found missing during local censuses after the Second World War, which were so far counted as “Holocaust victims,” had either emigrated (mainly to Israel or the U.S.) or had been deported by Stalin to Siberian labor camps. 2nd ed., foreword by A.R. Butz, epilogue by Germar Rudolf containing important

updates; 224 pages, b&w illustrations, bibliography (#29).

Air Photo Evidence: World War Two Photos of Alleged Mass Murder Sites Analyzed. By Germar Rudolf (editor). During World War Two both German and Allied reconnaissance aircraft took countless air photos of places of tactical and strategic interest in Europe. These photos are prime evidence for the investigation of the Holocaust. Air photos of locations like Auschwitz, Majdanek, Treblinka, Babi Yar etc. permit an insight into what did or did not happen there. The author has unearthed many pertinent photos and has thoroughly analyzed them. This book is full of air photo reproductions and schematic drawings explaining them. According to the author, these images refute many of the atrocity claims made by witnesses in connection with events in the German sphere of influence. 5th edition; with a contribution by Carlo Mattogno. 168 pages, 8.5”x11”, b&w illustrations, bibliography, index (#27).

The Leuchter Reports: Critical Edition. By Fred Leuchter, Robert Faurisson and Germar Rudolf. Between 1988 and 1991, U.S. expert on execution technologies Fred Leuchter wrote four detailed reports addressing whether the Third Reich operated homicidal gas chambers. The first report on Auschwitz and Majdanek became world famous. Based on chemical analyses and various technical arguments, Leuchter concluded that the locations investigated “could not have then been, or now be, utilized or seriously considered to function as execution gas chambers.” The second report deals with gas-chamber claims for the camps Dachau, Mauthausen and Hartheim, while the third reviews design criteria and operation procedures of execution gas chambers in the U.S. The fourth report reviews Pressac's 1989 tome *Auschwitz*. 4th ed., 252 pages, b&w illustrations. (#16)

The Giant with Feet of Clay: Raul Hilberg and His Standard Work on the "Holocaust." By Jürgen Graf. Raul Hilberg's major work *The Destruction of European Jewry* is an orthodox standard work on the Holocaust. But what evidence does Hilberg provide to back his thesis that there was a German plan to exterminate Jews, carried out mainly in gas chambers? Jürgen Graf applies the methods of critical analysis to Hilberg's evidence and examines the results in light of modern historiography. The results of Graf's critical analysis are devastating for Hilberg.

2nd, corrected edition, 139 pages, b&w illustrations, bibliography, index. (#3)

Jewish Emigration from the Third Reich. By Ingrid Weckert. Current historical writings about the Third Reich claim state it was difficult for Jews to flee from Nazi persecution. The truth is that Jewish emigration was welcomed by the German authorities. Emigration was not some kind of wild flight, but rather a lawfully determined and regulated matter. Weckert's booklet elucidates the emigration process in law and policy. She shows that German and Jewish authorities worked closely together. Jews interested in emigrating received detailed advice and offers of help from both sides. 2nd ed., 130 pages, index. (#12)

Inside the Gas Chambers: The Extermination of Mainstream Holocaust Historiography. By Carlo Mattogno. Neither increased media propaganda or political pressure nor judicial persecution can stifle revisionism. Hence, in early 2011, the Holocaust Orthodoxy published a 400 pp. book (in German) claiming to refute "revisionist propaganda," trying again to prove "once and for all" that there were homicidal gas chambers at the camps of Dachau, Natzweiler, Sachsenhausen, Mauthausen, Ravensbrück, Neuengamme, Stutthof... you name them. Mattogno shows with his detailed analysis of this work of propaganda that mainstream Holocaust hagiography is beating around the bush rather than addressing revisionist research results. He exposes their myths, distortions and lies. 2nd ed., 280 pages, b&w illustrations, bibliography, index. (#25)

SECTION TWO: Specific non-Auschwitz Studies






Treblinka: Extermination Camp or Transit Camp? By Carlo Mattogno and Jürgen Graf. It is alleged that at Treblinka in East Poland between 700,000 and 3,000,000 persons were murdered in 1942 and 1943. The weapons used were said to have been stationary and/or mobile gas chambers, fast-acting or slow-acting poison gas, unslaked lime, superheated steam, electricity, diesel exhaust fumes etc. Holocaust historians alleged that bodies were piled as high as multi-storied buildings and burned without a trace, using little or no fuel at all. Graf and Mattogno have now analyzed the origins, logic and technical feasibility of the official version of Treblinka. On the basis of numerous documents they reveal Treblinka's true identity as a mere transit

camp. 2nd ed., 372 pages, b&w illustrations, bibliography, index. (#8)

Belzec in Propaganda, Testimonies, Archeological Research and History. By Carlo Mattogno. Witnesses report that between 600,000 and 3 million Jews were murdered in the Belzec camp, located in Poland. Various murder weapons are claimed to have been used: diesel gas; unslaked lime in trains; high voltage; vacuum chambers; etc. The corpses were incinerated on huge pyres without leaving a trace. For those who know the stories about Treblinka this sounds familiar. Thus the author has restricted this study to the aspects which are new compared to Treblinka. In contrast to Treblinka, forensic drillings and excavations were performed at Belzec, the results of which are critically reviewed. 142 pages, b&w illustrations, bibliography, index. (#9)

Sobibor: Holocaust Propaganda and Reality. By Jürgen Graf, Thomas Kues and Carlo Mattogno. Between 25,000 and 2 million Jews are said to have been killed in gas chambers in the Sobibór camp in Poland. The corpses were allegedly buried in mass graves and later incinerated on pyres. This book investigates these claims and shows that they are based on the selective use of contradictory eyewitness testimony. Archeological surveys of the camp in 2000-2001 are analyzed, with fatal results for the extermination camp hypothesis. The book also documents the general National Socialist policy toward Jews, which never included a genocidal "final solution." 442 pages, b&w illustrations, bibliography, index. (#19)

The "Extermination Camps" of "Aktion Reinhardt". By Jürgen Graf, Thomas Kues and Carlo Mattogno. In late 2011, several members of the exterminationist *Holocaust Controversies* blog posted a study online which claims to refute three of our authors' monographs on the camps Belzec, Sobibor and Treblinka (see previous three entries). This tome is their point-by-point response, which makes "mincemeat" out of the bloggers' attempt at refutation. **Caution:** The two volumes of this work are an intellectual overkill for most people. They are recommended only for collectors, connoisseurs and professionals. These two books require familiarity with the above-mentioned books, of which they are a comprehensive update and expansion. 2nd ed., two volumes, total of 1396 pages, illustrations, bibliography. (#28)



Chelmno: A Camp in History & Propaganda. By Carlo Mattogno. At Chelmno, huge masses of Jewish prisoners are said to have been gassed in “gas vans” or shot (claims vary from 10,000 to 1.3 million victims). This study covers the subject from every angle, undermining the orthodox claims about the camp with an overwhelmingly effective body of evidence. Eyewitness statements, gas wagons as extermination weapons, forensics reports and excavations, German documents—all come under Mattogno’s scrutiny. Here are the uncensored facts about Chelmno, not the propaganda. 2nd ed., 188 pages, indexed, illustrated, bibliography. (#23)

The Gas Vans: A Critical Investigation. By Santiago Alvarez and Pierre Marais. It is alleged that the Nazis used mobile gas chambers to exterminate 700,000 people. Up until 2011, no thorough monograph had appeared on the topic. Santiago Alvarez has remedied the situation. Are witness statements reliable? Are documents genuine? Where are the murder weapons? Could they have operated as claimed? Where are the corpses? In order to get to the truth of the matter, Alvarez has scrutinized all known wartime documents and photos about this topic; he has analyzed a huge amount of witness statements as published in the literature and as presented in more than 30 trials held over the decades in Germany, Poland and Israel; and he has examined the claims made in the pertinent mainstream literature. The result of his research is mind-boggling. Note: This book and Mattogno’s book on Chelmno were edited in parallel to make sure they are consistent and not repetitive. 398 pages, b&w illustrations, bibliography, index. (#26)

The Einsatzgruppen in the Occupied Eastern Territories: Genesis, Missions and Actions. By C. Mattogno. Before invading the Soviet Union, the German authorities set up special units meant to secure the area behind the German front. Orthodox historians claim that these units called *Einsatzgruppen* primarily engaged in rounding up and mass-murdering Jews. This study sheds a critical light into this topic by reviewing all the pertinent sources as well as material traces. It reveals on the one hand that original war-time documents do not fully support the orthodox genocidal narrative, and on the other that most post-“liberation” sources such as testimonies and forensic reports are steeped in Soviet atrocity propaganda and are thus utterly unreliable. In ad-






dition, material traces of the claimed massacres are rare due to an attitude of collusion by governments and Jewish lobby groups. 830 pp., b&w illustrations, bibliography, index. (#39)

Concentration Camp Majdanek. A Historical and Technical Study. By Carlo Mattogno and Jürgen Graf. At war’s end, the Soviets claimed that up to two million Jews were murdered at the Majdanek Camp in seven gas chambers. Over the decades, however, the Majdanek Museum reduced the death toll three times to currently 78,000, and admitted that there were “only” two gas chambers. By exhaustively researching primary sources, the authors expertly dissect and repudiate the myth of homicidal gas chambers at that camp. They also critically investigated the legend of mass executions of Jews in tank trenches and prove them groundless. Again they have produced a standard work of methodical investigation which authentic historiography cannot ignore. 3rd ed., 358 pages, b&w illustrations, bibliography, index. (#5)

Concentration Camp Stutthof and Its Function in National Socialist Jewish Policy. By Carlo Mattogno and Jürgen Graf. Orthodox historians claim that the Stutthof Camp served as a “make-shift” extermination camp in 1944. Based mainly on archival resources, this study thoroughly debunks this view and shows that Stutthof was in fact a center for the organization of German forced labor toward the end of World War II. 4th ed., 170 pages, b&w illustrations, bibliography, index. (#4)

SECTION THREE: Auschwitz Studies

The Making of the Auschwitz Myth: Auschwitz in British Intercepts, Polish Underground Reports and Post-war Testimonies (1941-1947). By Carlo Mattogno. Using messages sent by the Polish underground to London, SS radio messages sent to and from Auschwitz that were intercepted and decrypted by the British, and a plethora of witness statements made during the war and in the immediate postwar period, the author shows how exactly the myth of mass murder in Auschwitz gas chambers was created, and how it was turned subsequently into “history” by intellectually corrupt scholars who cherry-picked claims that fit into their agenda and ignored or actively covered up literally thousands of lies of “witnesses” to make their narrative look credible. Ca. 300



Quite to the contrary, many orders are in clear and insurmountable contradiction to claims that prisoners were mass murdered. This is a selection of the most pertinent of these orders together with comments putting them into their proper historical context. 185 pages, b&w ill., bibl., index (#34)

Special Treatment in Auschwitz: Origin and Meaning of a Term. By C. Mattogno. When appearing in German wartime documents, terms like “special treatment,” “special action,” and others have been interpreted as code words for mass murder. But that is not always true. This study focuses on documents about Auschwitz, showing that, while “special” had many different meanings, not a single one meant “execution.” Hence the practice of deciphering an alleged “code language” by assigning homicidal meaning to harmless documents – a key component of mainstream historiography – is untenable. 2nd ed., 166 pages, b&w illustrations, bibliography, index. (#10)





Healthcare at Auschwitz. By C. Mattogno. In extension of the above study on *Special Treatment in Auschwitz*, this study proves the extent to which the German authorities at Auschwitz tried to provide health care for the inmates. Part 1 of this book analyzes the inmates’ living conditions and the various sanitary and medical measures implemented. Part 2 explores what happened to registered inmates who were “selected” or subject to “special treatment” while disabled or sick. This study shows that a lot was tried to cure these inmates, especially under the aegis of Garrison Physician Dr. Wirths. Part 3 is dedicated to Dr. this very Wirths. His reality refutes the current stereotype of SS officers. 398 pages, b&w illustrations, bibliography, index. (#33)

Debunking the Bunkers of Auschwitz: Black Propaganda vs. History. By Carlo Mattogno. The bunkers at Auschwitz, two former farmhouses just outside the camp’s perimeter, are claimed to have been the first homicidal gas chambers at Auschwitz specifically equipped for this purpose. With the help of original German wartime files as well as revealing air photos taken by Allied reconnaissance aircraft in 1944, this study shows that these homicidal “bunkers” never existed, how the rumors about them evolved as black propaganda created by resistance groups in the camp, and how this propaganda was transformed into a false reality. 2nd ed., 292 pages, b&w ill., bibliography, index. (#11)

Auschwitz: The First Gassing. Rumor and Reality. By C. Mattogno. The first gassing in Auschwitz is claimed to have occurred on Sept. 3, 1941, in a basement room. The accounts reporting it are the archetypes for all later gassing accounts. This study analyzes all available sources about this alleged event. It shows that these sources contradict each other in location, date, victims etc, rendering it impossible to extract a consistent story. Original wartime documents inflict a final blow to this legend and prove without a shadow of a doubt that this legendary event never happened. 3rd ed., 190 pages, b&w illustrations, bibliography, index. (#20)

Auschwitz: Crematorium I and the Alleged Homicidal Gassings. By C. Mattogno. The morgue of Crematorium I in Auschwitz is said to be the first homicidal gas chamber there. This study investigates all statements by witnesses and analyzes hundreds of wartime documents to accurately write a history of that building. Where witnesses speak of gassings, they are either very vague or, if specific, contradict one another and are refuted by documented and material facts. The author also exposes the fraudulent attempts of mainstream historians to convert the witnesses’ black propaganda into “truth” by means of selective quotes, omissions, and distortions. Mattogno proves that this building’s morgue was never a homicidal gas chamber, nor could it have worked as such. 2nd ed., 152 pages, b&w illustrations, bibliography, index. (#21)


Auschwitz: Open Air Incinerations. By C. Mattogno. In spring and summer of 1944, 400,000 Hungarian Jews were deported to Auschwitz and allegedly murdered there in gas chambers. The Auschwitz crematoria are said to have been unable to cope with so many corpses. Therefore, every single day thousands of corpses are claimed to have been incinerated on huge pyres lit in deep trenches. The sky over Auschwitz was covered in thick smoke. This is what some witnesses want us to believe. This book examines the many testimonies regarding these incinerations and establishes whether these claims were even possible. Using air photos, physical evidence and wartime documents, the author shows that these claims are fiction. A new Appendix contains 3 papers on groundwater levels and cattle mass burnings. 2nd ed., 202 pages, b&w illustrations, bibliography, index. (#17)



The Cremation Furnaces of Auschwitz. By Carlo Mattogno & Franco Deana. An exhaustive study of the history and technology of cremation in general and of the cremation furnaces of Auschwitz in particular. On a vast base of technical literature, extant wartime documents and material traces, the authors can establish the true nature and capacity of the Auschwitz cremation furnaces. They show that these devices were inferior make-shift versions of what was usually produced, and that their capacity to cremate corpses was lower than normal, too. 3 vols., 1198 pages, b&w and color illustrations (vols 2 & 3), bibliography, index, glossary. (#24)

Curated Lies: The Auschwitz Museum's Misrepresentations, Distortions and Deceptions. By Carlo Mattogno. Revisionist research results have put the Polish Auschwitz Museum under pressure to answer this challenge. They've answered. This book analyzes their answer and reveals the appallingly mendacious attitude of the Auschwitz Museum authorities when presenting documents from their archives. 248 pages, b&w illustrations, bibliography, index. (#38)

Deliveries of Coke, Wood and Zyklon B to Auschwitz: Neither Proof Nor Trace for the Holocaust. By Carlo Mattogno. Researchers from the Auschwitz Museum tried to prove the reality of mass extermination by pointing to documents about deliveries of wood and coke as well as Zyklon B to the Auschwitz Camp. If put into the actual historical and technical context, however, these documents prove the exact opposite of what these orthodox researchers claim. Ca. 250 pages, b&w illust., bibl., index. (Scheduled for 2021; #40)



SECTION FOUR: Witness Critique






Elie Wiesel, Saint of the Holocaust: A Critical Biography. By Warren B. Routledge. The first unauthorized biography of Wiesel exposes both his personal deceptions and the whole myth of "the six million." It shows how Zionist control has allowed Wiesel and

his fellow extremists to force leaders of many nations, the U.N. and even popes to genuflect before Wiesel as symbolic acts of subordination to World Jewry, while at the same time forcing school children to submit to Holocaust brainwashing. 3rd ed., 458 pp., b&w illust., bibliography, index. (#30)

Auschwitz: Eyewitness Reports and Perpetrator Confessions. By Jürgen Graf. The traditional narrative of what transpired at the infamous Auschwitz Camp during WWII rests almost exclusively on witness testimony. This study critically scrutinizes the 30 most important of them by checking them for internal coherence, and by comparing them with one another as well as with other evidence such as wartime documents, air photos, forensic research results, and material traces. The result is devastating for the traditional narrative. 372 pages, b&w illust., bibl., index. (#36)

Commandant of Auschwitz: Rudolf Höss, His Torture and His Forced Confessions. By Carlo Mattogno & Rudolf Höss. From 1940 to 1943, Rudolf Höss was the commandant of the infamous Auschwitz Camp. After the war, he was captured by the British. In the following 13 months until his execution, he made 85 depositions of various kinds in which he confessed his involvement in the "Holocaust." This study first reveals how the British tortured him to extract various "confessions." Next, all of Höss's depositions are analyzed by checking his claims for internal consistency and comparing them with established historical facts. The results are eye-opening... 2nd ed., 411 pages, b&w illustrations, bibliography, index. (#35)

An Auschwitz Doctor's Eyewitness Account: The Tall Tales of Dr. Mengele's Assistant Analyzed. By Miklos Nyiszli & Carlo Mattogno. Nyiszli, a Hungarian physician, ended up at Auschwitz in 1944 as Dr. Mengele's assistant. After the war he wrote a book and several other writings describing what he claimed to have experienced. To this day some traditional historians take his accounts seriously, while others reject them as grotesque lies and exaggerations. This study presents and analyzes Nyiszli's writings and skillfully separates truth from fabulous fabrication. 484 pages, b&w illustrations, bibliography, index. (#37)



FOR CURRENT PRICES AND AVAILABILITY SEE BOOK FINDER SITES SUCH AS BOOKFINDER.COM, ADDALL.COM, BOOKFINDER4U.COM OR FINDBOOKPRICES.COM; LEARN MORE AT WWW.HOLOCAUSTHANDBOOKS.COM
PUBLISHED BY CASTLE HILL PUBLISHERS, PO Box 243, UCKFIELD, TN22 9AW, UK


BOOKS BY AND FROM CASTLE HILL PUBLISHERS

Below please find some of the books published or distributed by Castle Hill Publishers in the United Kingdom. For our current and complete range of products visit our web store at shop.codoh.com.

Thomas Dalton, *The Holocaust: An Introduction*

The Holocaust was perhaps the greatest crime of the 20th century. Six million Jews, we are told, died by gassing, shooting, and deprivation. But: Where did the six million figure come from? How, exactly, did the gas chambers work? Why do we have so little physical evidence from major death camps? Why haven't we found even a fraction of the six million bodies, or their ashes? Why has there been so much media suppression and governmental censorship on this topic? In a sense, the Holocaust is the greatest murder mystery in history. It is a topic of greatest importance for the present day. Let's explore the evidence, and see where it leads.

128 pp. pb, 5"×8", ill., bibl., index




Carlo Mattogno, *Auschwitz: A Three-Quarter Century of*

Propaganda: Origins, Development and Decline of the "Gas Chamber" Propaganda Lie

During the war, wild rumors were circulating about Auschwitz: that the Germans were testing new war gases; that inmates were murdered in electrocution chambers, with gas showers or pneumatic hammer systems; that living people were sent on conveyor belts directly into cremation furnaces; that oils, grease and soap were made of the mass-murder victims. Nothing of it was true. When the Soviets captured Auschwitz in early 1945, they reported that 4 million inmates were killed on electrocution conveyor belts discharging their load directly into furnaces. That wasn't true either. After the war, "witnesses" and "experts" repeated these things and added more fantasies: mass murder with gas bombs, gas chambers made of canvas; carts driving living people into furnaces; that the crematoria of Auschwitz could have cremated 400 million victims... Again, none of it was true. This book gives an overview of the many rumors, myths and lies about Auschwitz which mainstream historians today reject as untrue. It then explains by which ridiculous methods some claims about Auschwitz were accepted as true and turned into "history," although they are just as untrue.

125 pp. pb, 5"×8", ill., bibl., index, b&w ill.




Wilhelm Stäglich, *Auschwitz: A Judge Looks at the Evidence*

Auschwitz is the epicenter of the Holocaust, where more people are said to have been murdered than anywhere else. At this detention camp the industrialized Nazi mass murder is said to have reached its demonic pinnacle. This narrative is based on a wide range of evidence, the most important of which was presented during two trials: the International Military Tribunal of 1945/46, and the German Auschwitz Trial of 1963-1965 in Frankfurt.

The late Wilhelm Stäglich, until the mid-1970s a German judge, has so far been the only legal expert to critically analyze this evidence. His research reveals the incredibly scandalous way in which the Allied victors and later the German judicial authorities bent and broke the law in order to come to politically foregone conclusions. Stäglich also exposes the shockingly superficial way in which historians are dealing with the many incongruities and discrepancies of the historical record.

3rd edition 2015, 422 pp. pb, 6"×9", b&w ill.

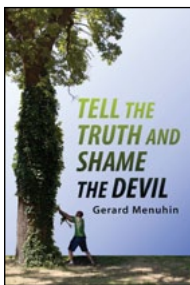


Gerard Menuhin: *Tell the Truth & Shame the Devil*

A prominent Jew from a famous family says the "Holocaust" is a wartime propaganda myth which has turned into an extortion racket. Far from bearing the sole guilt for starting WWII as alleged at Nuremberg (for which many of the surviving German leaders were hanged) Germany is mostly innocent in this respect and made numerous attempts to avoid and later to end the confrontation. During the 1930s Germany was confronted by a powerful Jewish-dominated world plutocracy out to destroy it... Yes, a prominent Jew says all this. Accept it or reject it, but be sure to read it and judge for yourself!

The author is the son of the great American-born violinist Yehudi Menuhin, who, though from a long line of rabbinical ancestors, fiercely criticized the foreign policy of the state of Israel and its repression of the Palestinians in the Holy Land.

4th edition 2017, 432 pp. pb, 6"×9", b&w ill.




For prices and availability see www.shop.codoh.com or write to: CHP, PO Box 243, Uckfield, TN22 9AW, UK

Robert H. Countess, Christian Lindtner, Germar Rudolf (eds.),

Exactitude: Festschrift for Prof. Dr. Robert Faurisson

On January 25, 1929, a man was born who probably deserves the title of the most courageous intellectual of the 20th century and the beginning of the 21st century: Robert Faurisson. With bravery and steadfastness, he challenged the dark forces of historical and political fraud with his unrelenting exposure of their lies and hoaxes surrounding the orthodox Holocaust narrative. This book describes and celebrates the man, who passed away on October 21, 2018, and his work dedicated to accuracy and marked by insubmission.


146 pp. pb, 6"×9", b&w ill.



Cyrus Cox, ***Auschwitz – Forensically Examined***

It is amazing what modern forensic crime-scene investigations can find out. This is also true for the Holocaust. There are many big tomes about this, such as Rudolf's 400+ page book on the *Chemistry of Auschwitz*, or Mattogno's 1200-page work on the crematoria of Auschwitz. But who reads those doorstops? Here is a booklet that condenses the most-important findings of Auschwitz forensics into a nutshell, quick and easy to read. In the first section, the forensic investigations conducted so far are reviewed. In the second section, the most-important results of these studies are summarized, making them accessible to everyone. The main arguments focus on two topics. The first centers around the poison allegedly used at Auschwitz for mass murder: Zyklon B. Did it leave any traces in masonry where it was used? Can it be detected to this day? The second topic deals with mass cremations. Did the crematoria of Auschwitz have the claimed huge capacity claimed for them? Do air photos taken during the war confirm witness statements on huge smoking pyres? Find the answers to these questions in this booklet, together with many references to source material and further reading. The third section reports on how the establishment has reacted to these research results.


124 pp. pb., 5"×8", b&w ill., bibl., index



Steffen Werner, ***The Second Babylonian Captivity: The Fate of the Jews in Eastern Europe since 1941***

“But if they were not murdered, where did the six million deported Jews end up?” This is a standard objection to the revisionist thesis that the Jews were not killed in extermination camps. It demands a well-founded response. While researching an entirely different topic, Steffen Werner accidentally stumbled upon the most-peculiar demographic data of Byelorussia. Years of research subsequently revealed more and more evidence which eventually allowed him to substantiate a breathtaking and sensational proposition: The Third Reich did indeed deport many of the Jews of Europe to Eastern Europe in order to settle them there “in the swamp.” This book, first published in German in 1990, was the first well-founded work showing what really happened to the Jews deported to the East by the National Socialists, how they have fared since, and who, what and where they are “now” (1990). It provides context and purpose for hitherto-obscure and seemingly arbitrary historical events and quite obviates all need for paranormal events such as genocide, gas chambers, and all their attendant horrors. With a preface by Germar Rudolf with references to more-recent research results in this field of study confirming Werner's thesis.


190 pp. pb, 6"×9", b&w ill., bibl., index



Germar Rudolf, ***Holocaust Skepticism: 20 Questions and Answers about Holocaust Revisionism***

This 15-page brochure introduces the novice to the concept of Holocaust revisionism, and answers 20 tough questions, among them: What does Holocaust revisionism claim? Why should I take Holocaust revisionism more seriously than the claim that the earth is flat? How about the testimonies by survivors and confessions by perpetrators? What about the pictures of corpse piles in the camps? Why does it matter how many Jews were killed by the Nazis, since even 1,000 would have been too many? ... Glossy full-color brochure. PDF file free of charge available at www.HolocaustHandbooks.com, [Option "Promotion"](#). This item is *not* copyright-protected. Hence, you can do with it whatever you want: download, post, email, print, multiply, hand out, sell...

15 pp., stapled, 8.5"×11", full-color throughout




For prices and availability see www.shop.codoh.com or write to: CHP, PO Box 243, Uckfield, TN22 9AW, UK

Germar Rudolf, **Bungled: "Denying the Holocaust"** How Deborah Lipstadt Botched Her Attempt to Demonstrate the Growing Assault on Truth and Memory

With her book *Denying the Holocaust*, Deborah Lipstadt tried to show the flawed methods and extremist motives of "Holocaust deniers." This book demonstrates that Dr. Lipstadt clearly has neither understood the principles of science and scholarship, nor has she any clue about the historical topics she is writing about. She misquotes, mistranslates, misrepresents, misinterprets, and makes a plethora of wild claims without backing them up with anything. Rather than dealing thoroughly with factual arguments, Lipstadt's book is full of *ad hominem* attacks on her opponents. It is an exercise in anti-intellectual pseudo-scientific arguments, an exhibition of ideological radicalism that rejects anything which contradicts its preset conclusions. **F for FAIL**

2nd ed., 224 pp. pb, 5"×8", bibl., index, b&w ill.



Carolus Magnus, **Bungled: "Denying History"**. How Michael Shermer and Alex Grobman Botched Their Attempt to Refute Those Who Say the Holocaust Never Happened

Skeptic Magazine editor Michael Shermer and Alex Grobman from the Simon Wiesenthal Center wrote a book in 2000 which they claim is "a thorough and thoughtful answer to all the claims of the Holocaust deniers." In 2009, a new "updated" edition appeared with the same ambitious goal. In the meantime, revisionists had published some 10,000 pages of archival and forensic research results. Would their updated edition indeed answer all the revisionist claims? In fact, Shermer and Grobman completely ignored the vast amount of recent scholarly studies and piled up a heap of falsifications, contortions, omissions, and fallacious interpretations of the evidence. Finally, what the authors claim to have demolished is not revisionism but a ridiculous parody of it. They ignored the known unreliability of their cherry-picked selection of evidence, utilizing unverified and incestuous sources, and obscuring the massive body of research and all the evidence that dooms their project to failure. **F for FAIL**


162 pp. pb, 5"×8", bibl., index, b&w ill.



Carolus Magnus, **Bungled: "Debunking Holocaust Denial Theories"**. How James and Lance Morcan Botched Their Attempt to Affirm the Historicity of the Nazi Genocide

The novelists and movie-makers James and Lance Morcan have produced a book "to end [Holocaust] denial once and for all." To do this, "no stone was left unturned" to verify historical assertions by presenting "a wide array of sources" meant "to shut down the debate deniers wish to create. One by one, the various arguments Holocaust deniers use to try to discredit wartime records are carefully scrutinized and then systematically disproven." It's a lie. First, the Morcans completely ignored the vast amount of recent scholarly studies published by revisionists; they didn't even identify them. Instead, they engaged in shadowboxing, creating some imaginary, bogus "revisionist" scarecrow which they then tore to pieces. In addition, their knowledge even of their own side's source material was dismal, and the way they backed up their misleading or false claims was pitifully inadequate. **F for FAIL**.


144 pp. pb, 5"×8", bibl., index, b&w ill.



Joachim Hoffmann, **Stalin's War of Extermination 1941-1945**

A German government historian documents Stalin's murderous war against the German army and the German people. Based on the author's lifelong study of German and Russian military records, this book reveals the Red Army's grisly record of atrocities against soldiers and civilians, as ordered by Stalin. Since the 1920s, Stalin planned to invade Western Europe to initiate the "World Revolution." He prepared an attack which was unparalleled in history. The Germans noticed Stalin's aggressive intentions, but they underestimated the strength of the Red Army. What unfolded was the most-cruel war in history. This book shows how Stalin and his Bolshevik henchman used unimaginable violence and atrocities to break any resistance in the Red Army and to force their unwilling soldiers to fight against the Germans. The book explains how Soviet propagandists incited their soldiers to unlimited hatred against everything German, and he gives the reader a short but extremely unpleasant glimpse into what happened when these Soviet soldiers finally reached German soil in 1945: A gigantic wave of looting, arson, rape, torture, and mass murder...

428 pp. pb, 6"×9", bibl., index, b&w ill.



Udo Walendy, *Who Started World War II: Truth for a War-Torn World*

For seven decades, mainstream historians have insisted that Germany was the main, if not the sole culprit for unleashing World War II in Europe. In the present book this myth is refuted. There is available to the public today a great number of documents on the foreign policies of the Great Powers before September 1939 as well as a wealth of literature in the form of memoirs of the persons directly involved in the decisions that led to the outbreak of World War II. Together, they made possible Walendy's present mosaic-like reconstruction of the events before the outbreak of the war in 1939. This book has been published only after an intensive study of sources, taking the greatest care to minimize speculation and inference. The present edition has been translated completely anew from the German original and has been slightly revised.


500 pp. pb, 6"×9", index, bibl., b&w ill.



Germar Rudolf: *Resistance is Obligatory!*

In 2005 Rudolf, a peaceful dissident and publisher of revisionist literature, was kidnapped by the U.S. government and deported to Germany. There the local lackey regime staged a show trial against him for his historical writings. Rudolf was not permitted to defend his historical opinions, as the German penal law prohibits this. Yet he defended himself anyway: 7 days long Rudolf held a speech in the court room, during which he proved systematically that only the revisionists are scholarly in their attitude, whereas the Holocaust orthodoxy is merely pseudo-scientific. He then explained in detail why it is everyone's obligation to resist, without violence, a government which throws peaceful dissident into dungeons. When Rudolf tried to publish his public defence speech as a book from his prison cell, the public prosecutor initiated a new criminal investigation against him. After his probation time ended in 2011, he dared publish this speech anyway...


2nd ed. 2016, 378 pp. pb, 6"×9", b&w ill.



Germar Rudolf, *Hunting Germar Rudolf: Essays on a Modern-Day Witch Hunt*

German-born revisionist activist, author and publisher Germar Rudolf describes which events made him convert from a Holocaust believer to a Holocaust skeptic, quickly rising to a leading personality within the revisionist movement. This in turn unleashed a tsunami of persecution against him: loss of his job, denied PhD exam, destruction of his family, driven into exile, slandered by the mass media, literally hunted, caught, put on a show trial where filing motions to introduce evidence is illegal under the threat of further prosecution, and finally locked up in prison for years for nothing else than his peaceful yet controversial scholarly writings. In several essays, Rudolf takes the reader on a journey through an absurd world of government and societal persecution which most of us could never even fathom actually exists...

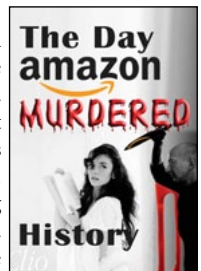
304 pp. pb, 6"×9", bibl., index, b&w ill.



Germar Rudolf, *The Day Amazon Murdered History*

Amazon is the world's biggest book retailer. They dominate the U.S. and several foreign markets. Pursuant to the 1998 declaration of Amazon's founder Jeff Bezos to offer "the good, the bad and the ugly," customers once could buy every book that was in print and was legal to sell. However, in early 2017, a series of anonymous bomb threats against Jewish community centers occurred in the U.S., fueling a campaign by Jewish groups to coax Amazon into banning revisionist writings, false portraying them as anti-Semitic. On March 6, 2017, Amazon caved in and banned more than 100 books with dissenting viewpoints on the Holocaust. In April 2017, an Israeli Jew was arrested for having placed the fake bomb threats, a paid "service" he had offered for years. But that did not change Amazon's mind. Its stores remain closed for history books Jewish lobby groups disapprove of. This book accompanies the documentary of the same title. Both reveal how revisionist publications had become so powerfully convincing that the powers that be resorted to what looks like a dirty false-flag operation in order to get these books banned from Amazon...

128 pp. pb, 5"×8", bibl., b&w ill.



FOR CURRENT PRICES AND AVAILABILITY SEE BOOK FINDER SITES SUCH AS WWW.BOOKFINDER.COM, WWW.ADDALL.COM, WWW.BOOKFINDER4U.COM OR WWW.FINDBOOKPRICES.COM; LEARN MORE AT SHOP.CODOH.COM. PUBLISHED BY CASTLE HILL PUBLISHERS, PO BOX 243, UCKFIELD, TN22 9AW, UK

Thomas Dalton, *Hitler on the Jews*

That Adolf Hitler spoke out against the Jews is beyond obvious. But of the thousands of books and articles written on Hitler, virtually none quotes Hitler's exact words on the Jews. The reason for this is clear: Those in positions of influence have incentives to present a simplistic picture of Hitler as a blood-thirsty tyrant. However, Hitler's take on the Jews is far more complex and sophisticated. In this book, for the first time, you can make up your own mind by reading nearly every idea that Hitler put forth about the Jews, in considerable detail and in full context. This is the first book ever to compile his remarks on the Jews. As you will discover, Hitler's analysis of the Jews, though hostile, is erudite, detailed, and – surprise, surprise – largely aligns with events of recent decades. There are many lessons here for the modern-day world to learn.

200 pp. pb, 6"×9", index, bibl.



Thomas Dalton, *Goebbels on the Jews*

From the age of 26 until his death in 1945, Joseph Goebbels kept a near-daily diary. From it, we get a detailed look at the attitudes of one of the highest-ranking men in Nazi Germany. Goebbels shared Hitler's dislike of the Jews, and likewise wanted them totally removed from the Reich territory. Ultimately, Goebbels and others sought to remove the Jews completely from the Eurasian land mass—perhaps to the island of Madagascar. This would be the “final solution” to the Jewish Question. Nowhere in the diary does Goebbels discuss any Hitler order to kill the Jews, nor is there any reference to extermination camps, gas chambers, or any methods of systematic mass-murder. Goebbels acknowledges that Jews did indeed die by the thousands; but the range and scope of killings evidently fall far short of the claimed figure of 6 million. This book contains, for the first time, every significant diary entry relating to the Jews or Jewish policy. Also included are partial or full citations of 10 major essays by Goebbels on the Jews.

274 pp. pb, 6"×9", index, bibl.



Thomas Dalton, *The Jewish Hand in the World Wars*

For many centuries, Jews have had a negative reputation in many countries. The reasons given are plentiful, but less well known is their involvement in war. When we examine the causal factors for war, and look at its primary beneficiaries, we repeatedly find a Jewish presence. Throughout history, Jews have played an exceptionally active role in promoting and inciting war. With their long-notorious influence in government, we find recurrent instances of Jews promoting hardline stances, being uncompromising, and actively inciting people to hatred. Jewish misanthropy, rooted in Old Testament mandates, and combined with a ruthless materialism, has led them, time and again, to instigate warfare if it served their larger interests. This fact explains much about the present-day world. In this book, Thomas Dalton examines in detail the Jewish hand in the two world wars. Along the way, he dissects Jewish motives and Jewish strategies for maximizing gain amidst warfare, reaching back centuries.


197 pp. pb, 6"×9", index, bibl.



Thomas Dalton, *Eternal Strangers: Critical Views of Jews and Judaism Through the Ages*

It is common knowledge that Jews have been disliked for centuries—sometimes loathed, sometimes hated. But why? The standard reply is that anti-Semitism is a “disease” that, for some strange reason, has afflicted non-Jews for ages. But this makes little sense. Nor can it be an “irrational” reaction. Such things must have real, physical causal factors. Our best hope for understanding this recurrent ‘anti-Semitism’ is to study the history: to look at the actual words written by prominent critics of the Jews, in context, and with an eye to any common patterns that might emerge. Such a study reveals strikingly consistent observations: Jews are seen as pernicious, conniving, shifty liars; they harbor a deep-seated hatred of humanity; they are at once foolish and arrogant; they are socially disruptive and rebellious; they are ruthless exploiters and parasites; they are master criminals—the list goes on.

The persistence of such comments is remarkable and strongly suggests that the cause for such animosity resides in the Jews themselves—in their attitudes, their values, their ethnic traits and their beliefs. It is hard to come to any other conclusion than that Jews are inclined toward actions that trigger a



For prices and availability see www.shop.codoh.com or write to: CHP, PO Box 243, Uckfield, TN22 9AW, UK


revulsion in non-Jews. Jews have always been, and will always be, eternal strangers. Given this fact, we have a difficult path forward. One lesson of history is that Jews will not change; if anything, they will become better at hiding their real motives and intents. Under such conditions, many great thinkers have come to the conclusion that Jews must be separated from the rest of humanity. Eternal Strangers is a profoundly important book. It addresses the modern-day “Jewish problem” in all its depth—something which is arguably at the root of many of the world’s social, political and economic problems. The matter is urgent; we haven’t a moment to lose.

186 pp. pb, 6”x9”; index, bibl.

The Queen versus Zündel: *The First Zündel Trial: The Transcript*

In the early 1980s, Ernst Zündel, a German immigrant living in Toronto, was indicted for allegedly spreading “false news” by selling copies of Richard Hardwood’s brochure *Did Six Million Really Die?*, which challenged the accuracy of the orthodox Holocaust narrative. When the case went to court in 1985, so-called Holocaust experts and “eyewitnesses” of the alleged homicidal gas chambers at Auschwitz were cross-examined for the first time in history by a competent and skeptical legal team. The results were absolutely devastating for the Holocaust orthodoxy. Even the prosecutor, who had summoned these witnesses to bolster the mainstream Holocaust narrative, became at times annoyed by their incompetence and mendacity. For decades, these mind-boggling trial transcripts were hidden from public view. Now, for the first time, they have been published in print in this new book – unabridged and unedited.


ca. 820 pp. pb, 8.5”x11”



Barbara Kulaszka (ed.), *The Second Zündel Trial: Excerpts from the Transcript*

In 1988, German-Canadian Ernst Zündel was for on trial a second time for allegedly spreading “false news” about the Holocaust. Zündel staged a magnificent defense in an attempt to prove that revisionist concepts of “the Holocaust” are essentially correct. Although many of the key players have since passed away, including Zündel, this historic trial keeps having an impact. It inspired major research efforts as expounded in the series *Holocaust Handbooks*. In contrast to the First Zündel Trial of 1985, the second trial had a much greater impact internationally, mainly due to the *Leuchter Report*, the first independent forensic research performed on Auschwitz, which was endorsed on the witness stand by British bestselling historian David Irving. The present book features the essential contents of this landmark trial with all the gripping, at-times-dramatic details. When Amazon.com decided to ban this 1992 book on a landmark trial about the “Holocaust”, we decided to put it back in print, lest censorship prevail...

498 pp. pb, 8.5”x11”, bibl., index, b&w ill.




Gerard Menuhin: *Lies & Gravy: Landmarks in Human Decay – Two Plays*

A long time ago, in a galaxy far, far away, the hallucination of global supremacy was born. Few paid it any attention. After centuries of interference, when the end is in sight, we’re more inclined to take it seriously. But now, we have only a few years of comparative freedom left before serfdom submerges us all. So it’s time to summarize our fall and to name the guilty, or, as some have it, to spot the loony. Sometimes the message is so dire that the only way to get it across is with humor – to act out our predicament and its causes. No amount of expert testimony can match the power of spectacle. Here, at times through the grotesque violence typical of Grand Guignol, at times through the milder but no-less-horrifying conspiracies of men incited by a congenital disorder to fulfill their drive for world domination, are a few of the most-telling stages in their crusade against humanity, and their consequences, as imagined by the author.

We wonder whether these two consecutive plays will ever be performed onstage...

112 pp. pb, 5”x8”



Air Photo Evidence

During World War Two both German and Allied reconnaissance aircraft took countless air photos of places of tactical and strategic interest in Europe. These photos are prime evidence for the investigation of the Holocaust. Air photos of locations like Auschwitz, Majdanek, Treblinka, Babi Yar etc. permit an insight into what did or did not happen there. This then can be compared with what witnesses claim happened there. The present book is full of air photo reproductions and schematic drawings explaining them. According to the author, these images refute many of the atrocity claims made by witnesses in connection with events in the German sphere of influence.



Auschwitz (front cover, top left)

Witnesses have claimed that, in the spring and summer 1944, the chimneys of the four crematories at Auschwitz-Birkenau were constantly smoking profusely and that thousands were incinerated on pyres in huge outdoor pits. The air photos presented here show whether they are right. An analysis of these photos further reveals that someone tampered with copies of them in an attempt to add into the pictures what should be there but isn't ...



Babi Yar (top image)

After German units captured the Ukrainian capital Kiev, they are said to have shot some 33,000 Jews and tossed them into the Babi Yar Ravine. In the summer of 1943, shortly before their retreat, the Germans are said to have exhumed the bodies and burned them for weeks on huge stakes. What do air photos from immediately after the event show?




Belzec, Sobibor, Treblinka (right)

Witnesses claim that in these camps altogether more than 1.5 million Jews were killed and initially buried in gargantuan mass graves. Later on they are said to have been disinterred and burned on huge pyres. Do the air photos show any evidence for this to be true, like remnants of huge mass graves or charred earth from huge fires?



Majdanek (left)

This was the first major German concentration camp "liberated" by the Red Army toward the end of World War II. Initially it was claimed that up to 2 million inmates were killed here by various means, but that number has decreased over the past seven decades to just under 80,000. Also decreased is the number of officially alleged gas chambers used for these claimed murders: from seven to currently two. The air photos presented here give some clues as to why these mass murder claims have been untenable from the start.



ISSN 1529-7748

ISBN 1-59148-247-X



9 781591 482475 >

Castle Hill Publishers
PO Box 243
Uckfield, TN22 9AW
Great Britain